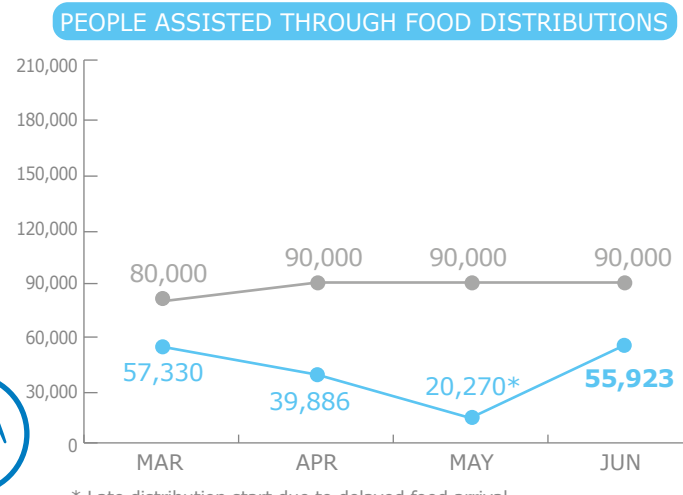
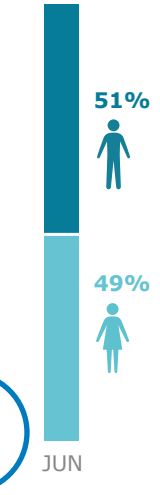


**PEOPLE ASSISTED**  
Emergency Operation 200925



**OPERATIONAL PROFILE**



**COOPERATING PARTNERS**

- 4 Partners**
- Tahir Azzawi Charity Organization (STACO)
  - LibAID
  - Ayady Al Khair Society (AKS)
  - Kafaa Development Foundation

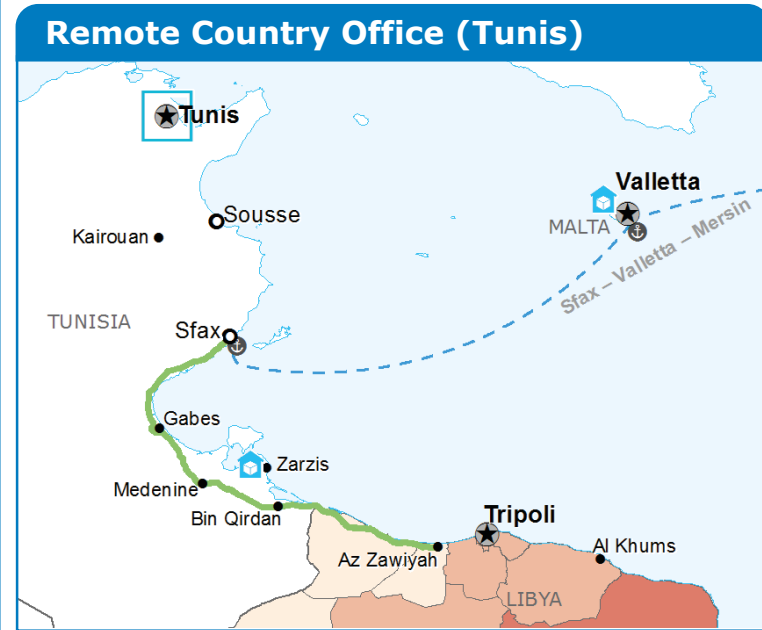
**FUNDING**

Emergency Operation 200925

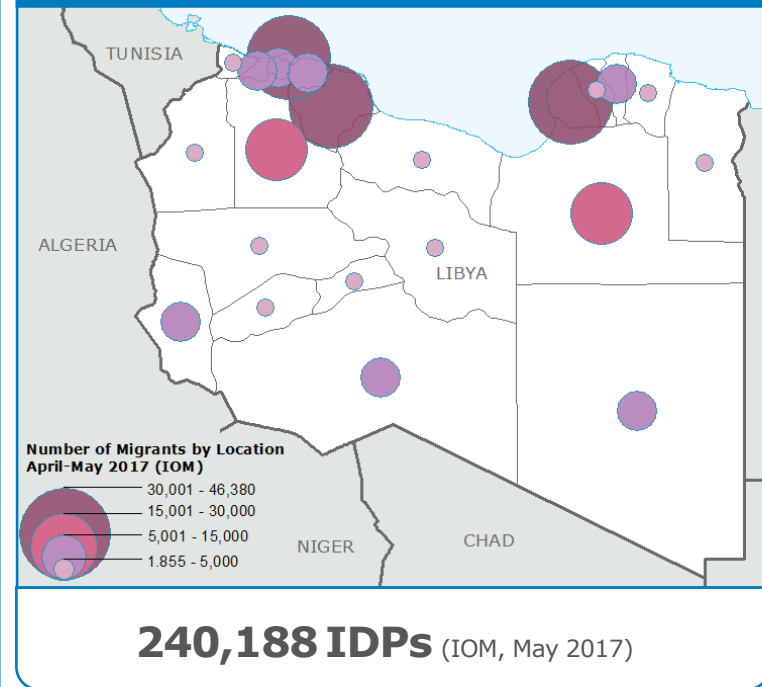
July-December 2017  
**US\$12m**  
Net Funding Requirements

2017 operations  
**24% funded**

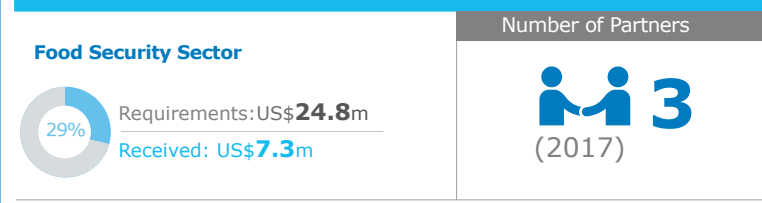
Source: WFP, 11 July 2017



**IDP CONCENTRATION**



**WFP-LED & CO-LED SECTORS**



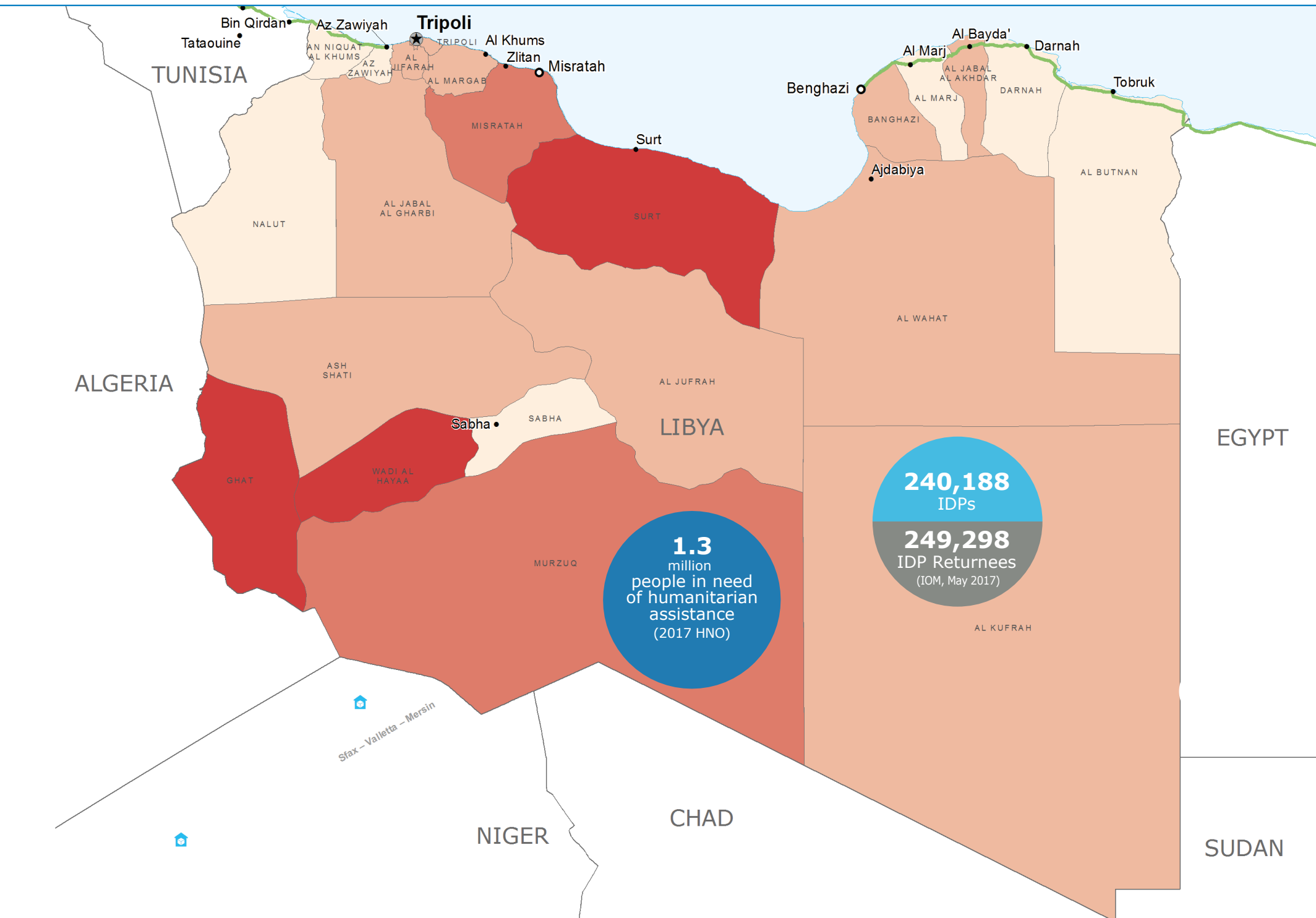
Source: OCHA FTS, 11 July 2017; Clusters, 11 July 2017

**WFP LEVEL 2 EMERGENCY**  
SINCE 26 NOVEMBER 2014

For more information, see the **SITUATION REPORT** and **COUNTRY BRIEF** [www.wfp.org/countries/libya](http://www.wfp.org/countries/libya)

**1** Emergency Operation 200925  
<http://documents.wfp.org/stellent/groups/public/documents/ep/WFP284303.pdf>

Produced by the WFP **Operations Centre (OPSCEN)** jointly with Country Office and Regional Bureau Cairo  
This dashboard is based on best available information at the time of production. Future updates may vary as new information becomes available.



**Food Security Severity of Needs (2017 HNO)**

**Number of IDPs by Location September 2016 (IOM)**

**IDPs Concentration Trend June - September 2016**

**Country Office**

**Port**

**Road Supply Route**

**Sea Supply Route**

**National Capital**

**Major Town**

**Intermediate Town**

**Small Town**

**International boundary**

**Province Boundary**

Sources: WFP, UNGIWG, GAUL, GLCSC, OCHA, MSNA/HNO, IOM  
The designations employed and the presentation of material in the map(s) do not imply the expression of any opinion on the part of WFP concerning the legal or constitutional status of any country, territory, city or sea, or concerning the delimitation of its frontiers or boundaries. © World Food Programme 2017

