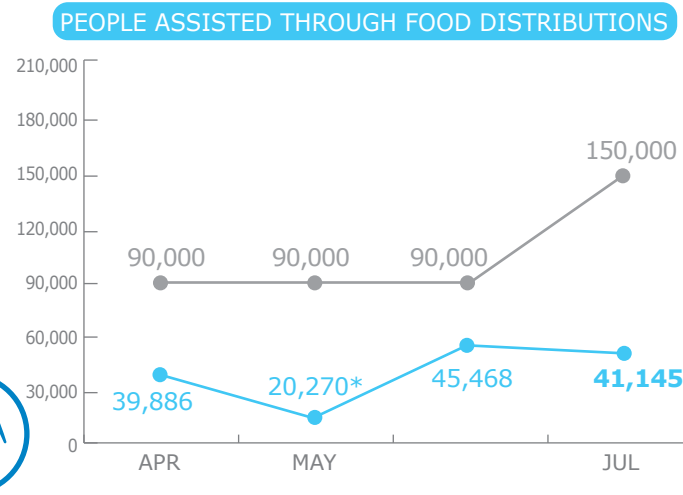
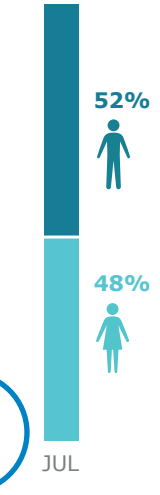


PEOPLE ASSISTED

Emergency Operation 200925



OPERATIONAL PROFILE



COOPERATING PARTNERS

- 4 Partners**
- Tahir Azzawi Charity Organization (STACO)
 - LibAID
 - Ayady Al Khair Society (AKS)
 - Kafaa Development Foundation

FUNDING

Emergency Operation 200925

September 2017
February 2018
US\$9.9m
Net Funding Requirements

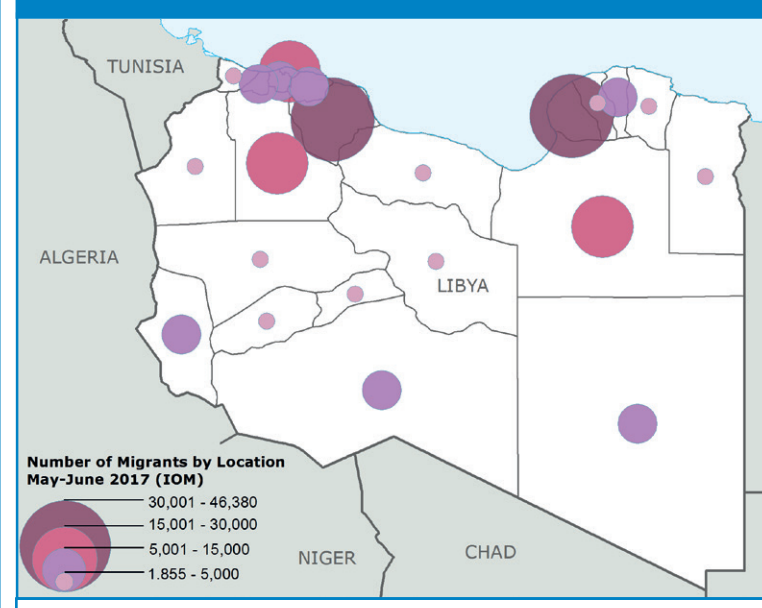
2017 operations
29% funded

Source: WFP, 25 August 2017

Remote Country Office (Tunis)

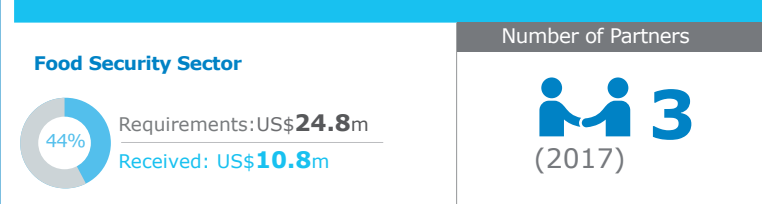


IDP CONCENTRATION



226,164 IDPs (IOM, June 2017)

WFP-LED & CO-LED SECTORS



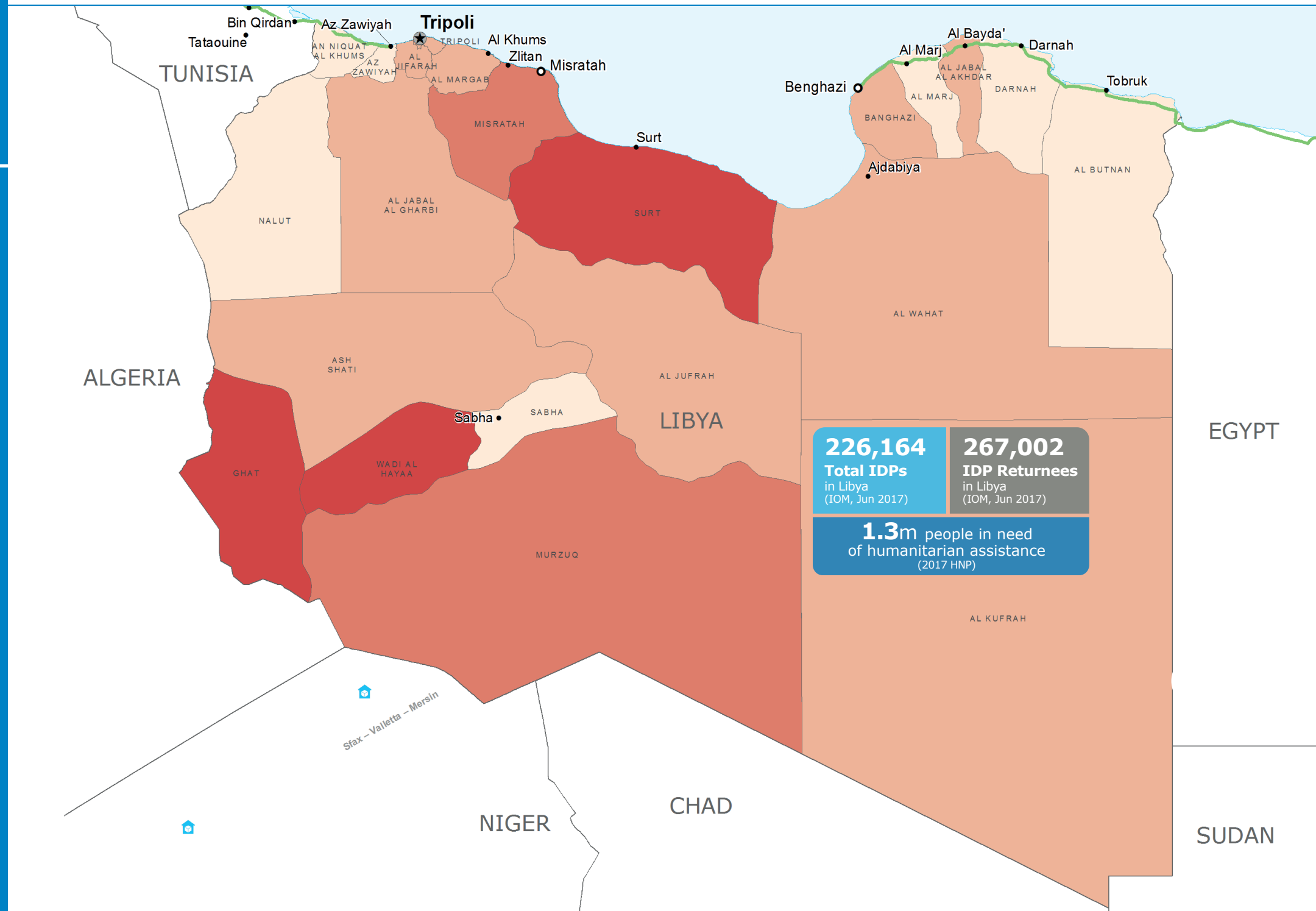
Source: OCHA FTS, 25 August 2017; Clusters, 25 August 2017

WFP LEVEL 2 EMERGENCY SINCE 26 NOVEMBER 2014

For more information, see the **SITUATION REPORT** and **COUNTRY BRIEF** www.wfp.org/countries/libya

1 Emergency Operation 200925
<http://documents.wfp.org/stellent/groups/public/documents/ep/WFP284303.pdf>

Produced by the WFP **Operations Centre (OPSCEN)** jointly with Country Office and Regional Bureau Cairo. This dashboard is based on best available information at the time of production. Future updates may vary as new information becomes available.



Food Security Severity of Needs (2017 HNP)

Number of IDPs by Location September 2016 (IOM)

- 25,001 - 51,730
- 12,001 - 25,000
- 3,001 - 12,000
- 10 - 3,001

IDPs Concentration Trend June - September 2016

- Decrease
- Constant
- Increase

Country Office

- Country Office
- Staging Area

Port

- Port
- Road Supply Route
- Sea Supply Route

National Capital

- National Capital
- Major Town
- Intermediate Town
- Small Town

International boundary

- International boundary
- Province Boundary

Sources: WFP, UNGIWG, GAUL, GLCSC, OCHA, MSNA/HNO, IOM
The designations employed and the presentation of material in the map(s) do not imply the expression of any opinion on the part of WFP concerning the legal or constitutional status of any country, territory, city or sea, or concerning the delimitation of its frontiers or boundaries. © World Food Programme 2017

