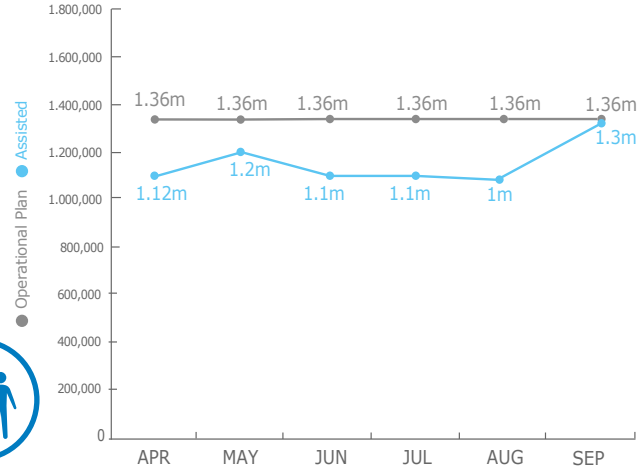


PEOPLE ASSISTED
Emergency Operation 200777



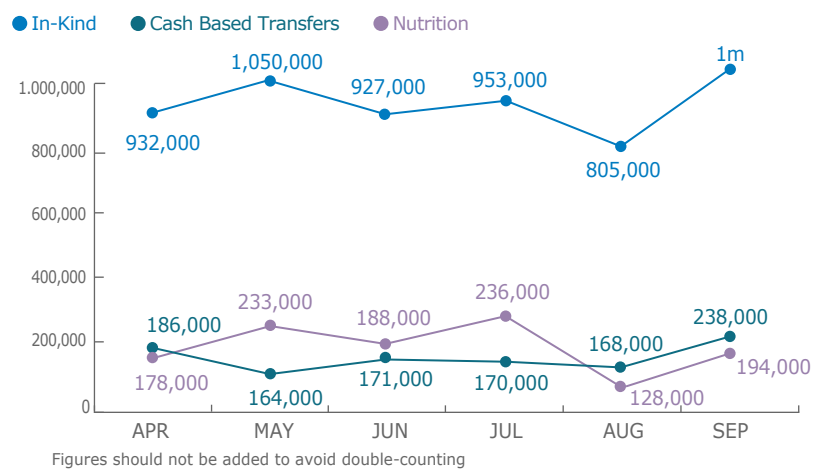
NIGERIA



OPERATIONAL PROFILE



BY ACTIVITY



Figures should not be added to avoid double-counting

FUNDING



Nigeria component of Regional Emergency Operation 200777

October 2017 - March 2018
USD 4m
Net Funding Requirements

2017 operations 74% funded

Source: WFP, 26 October 2017

PROJECT RESOURCES: COMMON SERVICES

Special Operation 200834
UN Humanitarian Air Services (UNHAS) Nigeria



Special Operation 201032
(Logistics and Emergency Telecommunication Sectors)

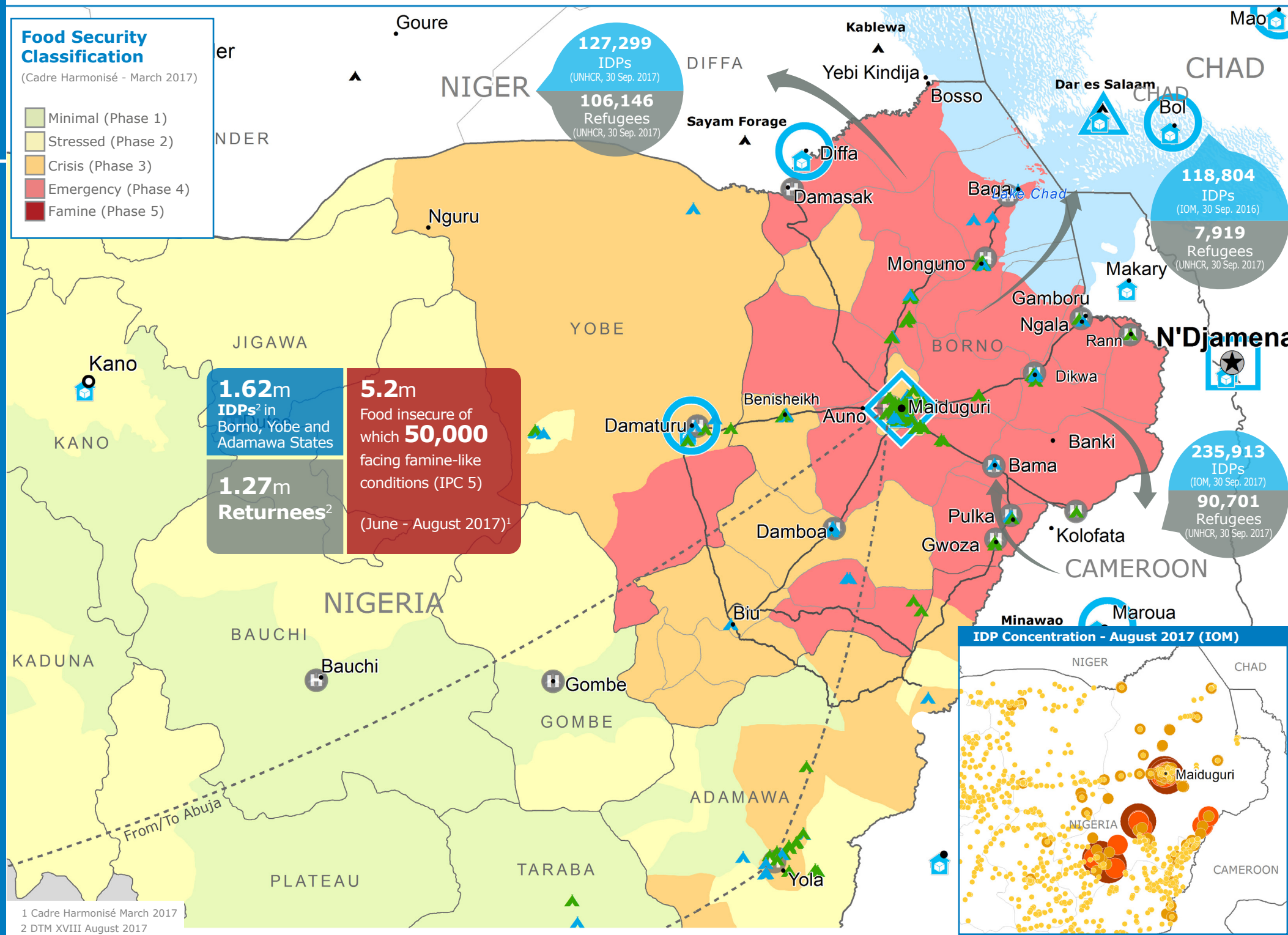


Source: WFP, 27 October 2017

Food Security Classification

(Cadre Harmonisé - March 2017)

- Minimal (Phase 1)
- Stressed (Phase 2)
- Crisis (Phase 3)
- Emergency (Phase 4)
- Famine (Phase 5)



1 Cadre Harmonisé March 2017
2 DTM XVIII August 2017

Country Office (Square), **Area Office** (Diamond), **Sub Office** (Circle), **Field Office** (Triangle)

UNHAS Connection (Star), **Ad-Hoc Fixed-Wing Destination** (Plane), **Ad-Hoc Rotary-Wing Destination** (Helicopter)

Logistics Route (Solid line), **UNHAS Route** (Dashed line), **WFP Warehouse** (House icon), **Refugee Camp** (Tent icon)

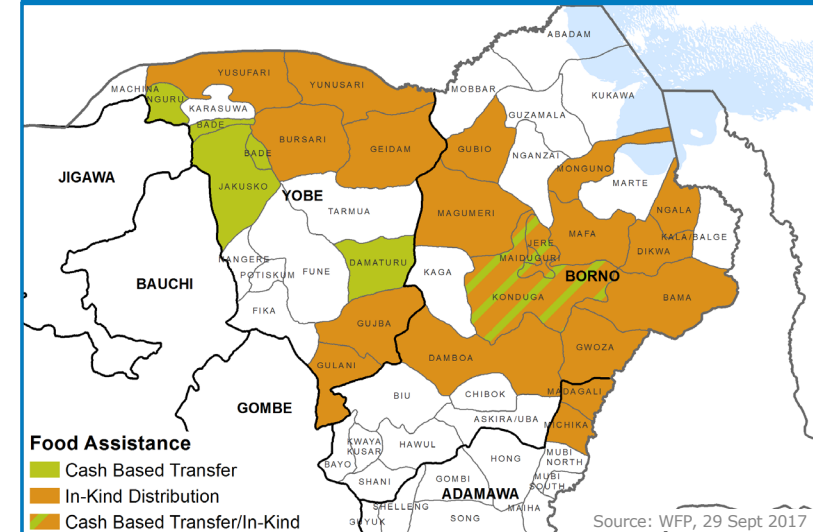
IDPs Site Type: IDP Camp (Blue triangle), IDP Collective Centre (Green triangle)

Number of IDPs by location August 2017 (IOM): 25,001 - 39,792 (Large circle), 10,001 - 25,000 (Medium circle), 1,001 - 10,000 (Small circle), 5 - 1,000 (Tiny circle)

National Capital (Star), **Major Town** (Large circle), **Intermediate Town** (Medium circle), **Small Town** (Small circle)

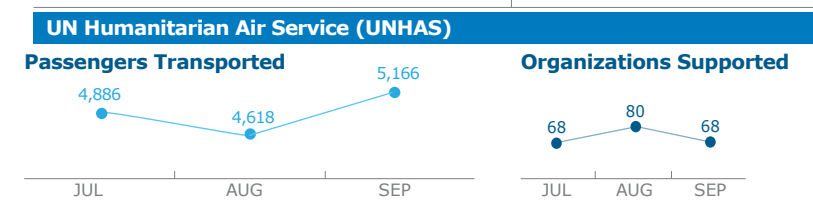
International Boundary (Dashed line), **Region Boundary** (Solid line)

WFP OPERATIONAL PRESENCE AND FOOD ASSISTANCE MODALITIES



WFP LED & CO-LED SECTORS

Sector	Requirements	Received	Number of Partners	Number of Organisations Supported
Food Security and Livelihoods Sector	US\$480m	US\$218m	51 (October)	51 (October)
Emergency Telecommunications Sector	US\$5.8m	US\$3.8m	43 (September)	43 (September)
Logistics Sector	US\$4.9m	US\$4.9m	51 (September)	51 (September)



Source: WFP, 27 October 2017; Sectors: OCHA, 27 October 2017

WFP LEVEL 3 EMERGENCY SINCE 11 AUGUST 2016

For more information, see the **SITUATION REPORT** and **COUNTRY BRIEF** www.wfp.org/countries/nigeria

2A Regional Emergency Operation 200777
documents.wfp.org/stellent/groups/public/documents/ep/WFP284303.pdf

Produced by the WFP **Operations Centre (OPSCEN)** jointly with Country Office and Regional Bureau Dakar

This dashboard is based on best available information at the time of production. Future updates may vary as new information becomes available.

Sources: WFP, UNGIWG, GAUL, GLCSC, UNHCR, IOM. UNHCR Nigeria Displacement Dashboard June 2016. The designations employed and the presentation of material in the map(s) do not imply the expression of any opinion on the part of WFP concerning the legal or constitutional status of any country, territory, city or sea, or concerning the delimitation of its frontiers or boundaries. © World Food Programme 2017