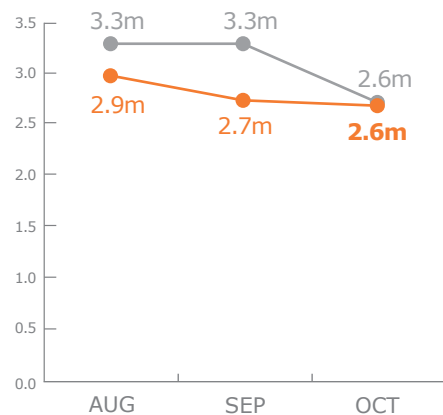


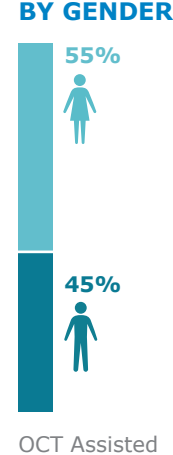
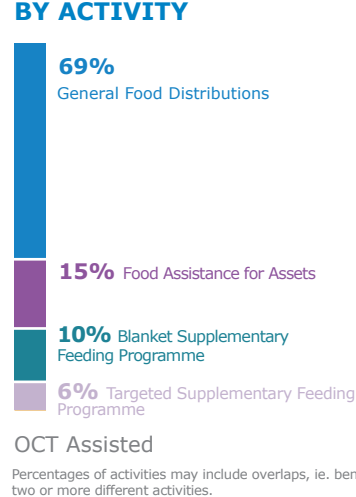
PEOPLE ASSISTED

Emergency Operation 200859 and Protracted Relief & Recovery Operation 200572



Source: WFP, 24 November 2017

OPERATIONAL PROFILE



Source: WFP, 24 November 2017

FUNDING



Emergency Operation 200859 and Protracted Relief & Recovery Operation 200572

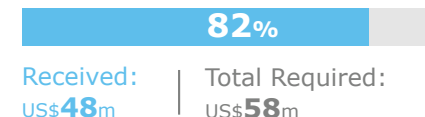
December 2017 - May 2018
US\$300m
Net Funding Requirements

2017 operations **58% funded**

Source: PGG/RMBP, 23 November 2017

2017 FUNDING REQUIREMENTS

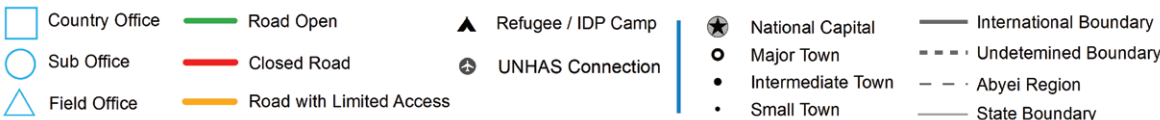
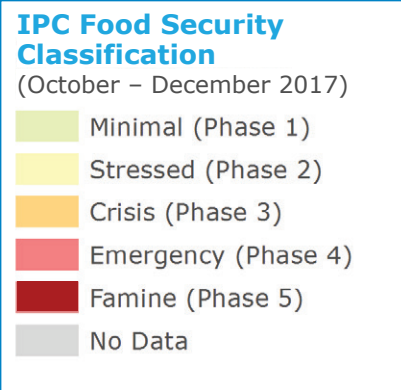
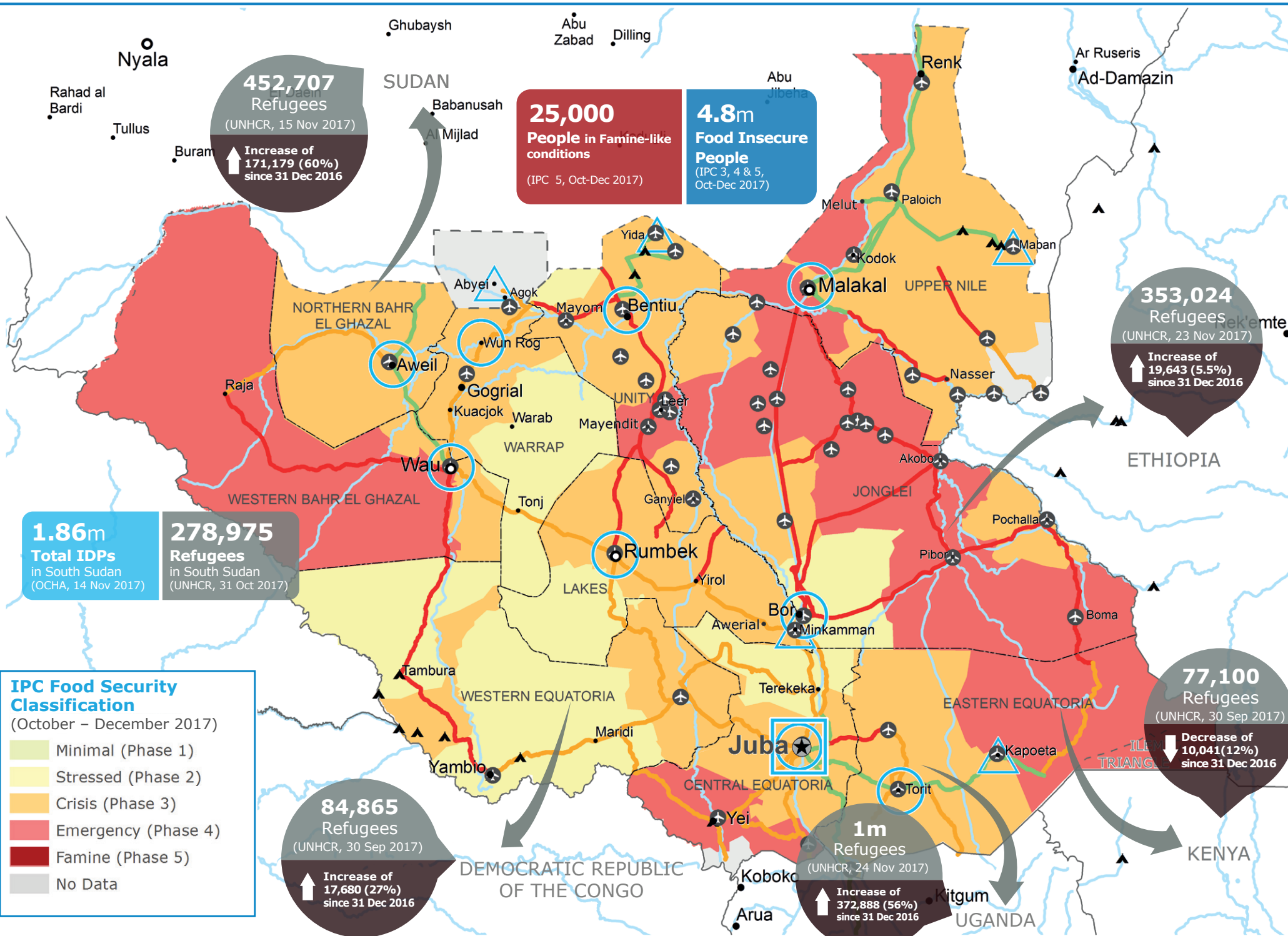
Special Operation 201029
UN Humanitarian Air Service (UNHAS)



Special Operation 200379
Feeder Road Construction



Source: WFP, 24 November 2017



Sources: WFP, UNGIWG, GAUL, GLCSC, OCHA, UNHCR, IPC

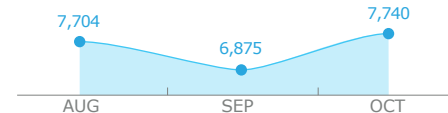
The designations employed and the presentation of material in the map(s) do not imply the expression of any opinion on the part of WFP concerning the legal or constitutional status of any country, territory, city or sea, or concerning the delimitation of its frontiers or boundaries.
© World Food Programme 2017

WFP-LED & CO-LED CLUSTERS

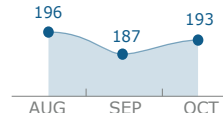


UN Humanitarian Air Service (UNHAS)

Passengers Transported

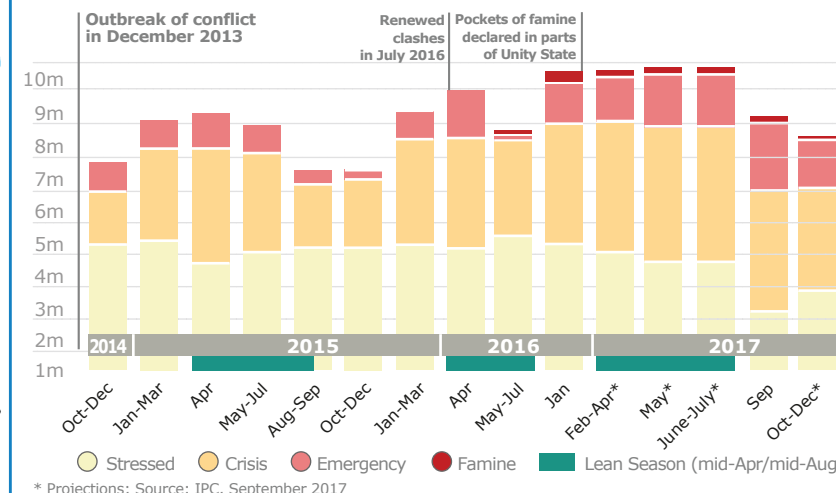


Organizations Served



Sources: OCHA FTS, 16 November; Clusters 16 November 2017

HISTORICAL FOOD INSECURITY (IPC)



WFP LEVEL 3 EMERGENCY

SINCE 23 DECEMBER 2013

For more information, see the **SITUATION REPORT** and **COUNTRY BRIEF** www.wfp.org/countries/south-sudan

2A EMOP 200859

documents.wfp.org/stellent/groups/public/documents/ep/WFP284303.pdf

Produced by the WFP **Operations Centre (OPSCEN)** jointly with Country Office and Regional Bureau Nairobi
This dashboard is based on best available information at the time of production. Future updates may vary as new information becomes available.