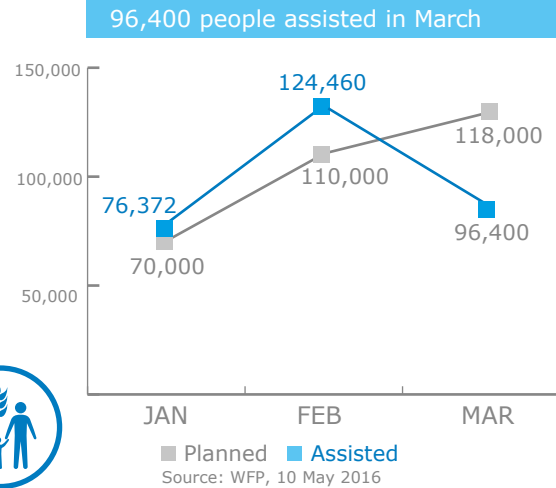
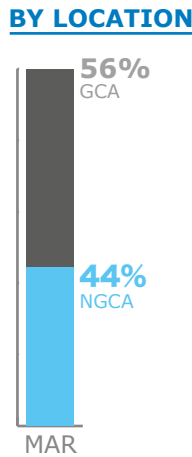
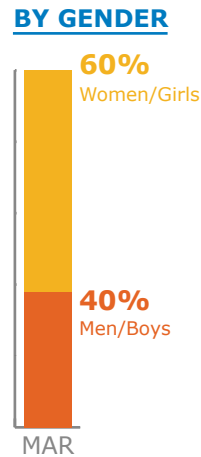
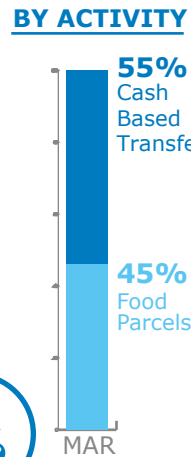


## BENEFICIARIES

Emergency Operation 200765



## RESPONSE



## OPERATIONAL CHALLENGES

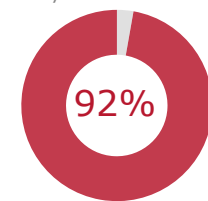


## FUNDING

### NET FUNDING REQUIREMENTS

#### EMERGENCY OPERATION 200765

May - October 2016



Net Funding Requirements: **34.8m**  
Total Requirements: **37.9m**

Source: WFP, 11 May 2016

### PROJECT FUNDING STATUS

#### SPECIAL OPERATION 200821

Logistics Cluster  
Mar 2015 - Jun 2016



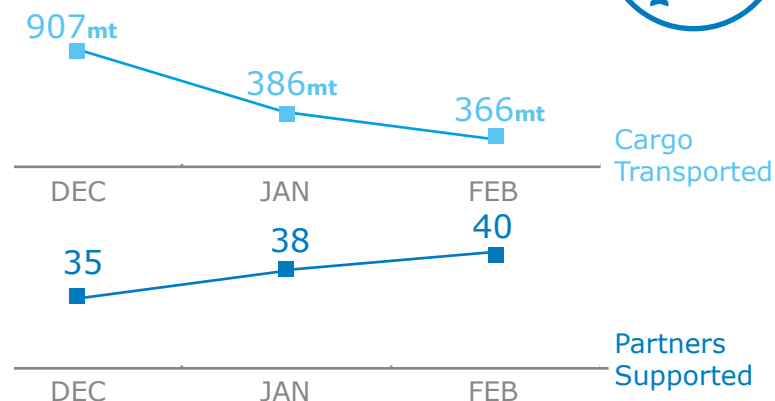
2.3m Received | 3.1m Total Required

Source: WFP, 09 May 2016

## COMMON SERVICES




LOGISTICS CLUSTER



Source: Logs Cluster, 16 March 2016

## 2016 FUNDING of WFP-LED or CO-LED CLUSTERS



Source: OCHA, 11 May 2016

## WFP LEVEL 2 EMERGENCY

SINCE 26 NOVEMBER 2014

Check the **COUNTRY BRIEF** and **SITUATION REPORT**  
<http://www.wfp.org/countries/ukraine>

Produced by the WFP **Operations Centre (OPSCEN)**

This dashboard is based on best available information at the time of production. Future updates may vary as new information becomes available.



- Country Office
  - Area Office
  - Sub Office
  - Contact Line
  - Area along the contact line
  - National Capital
  - Major Town
  - Intermediate Town
  - Small Town
  - International Boundary
  - Oblast Boundary
- \*WFP Food Security Assessment, November 2015

Sources: WFP, UNGIWG, GAUL, OCHA, GLCSC  
The designations employed and the presentation of material in the map(s) do not imply the expression of any opinion on the part of WFP concerning the legal or constitutional status of any country, territory, city or sea, or concerning the delimitation of its frontiers or boundaries.  
© World Food Programme 2016

