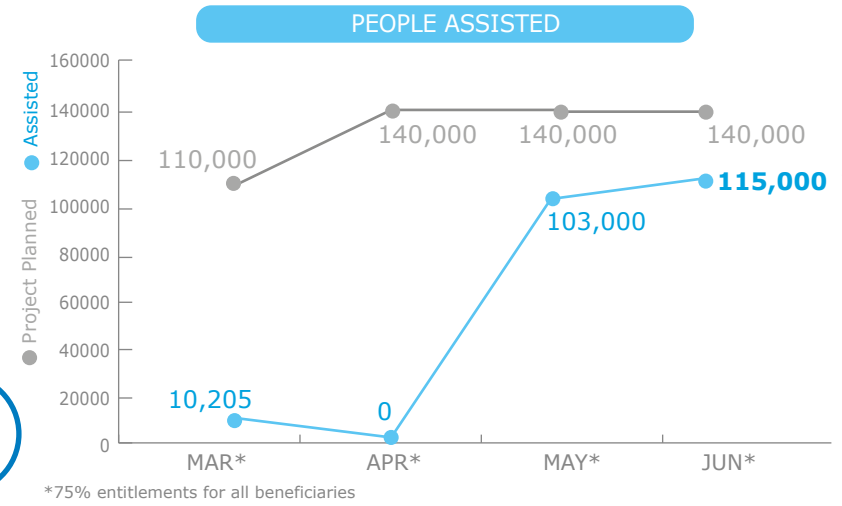


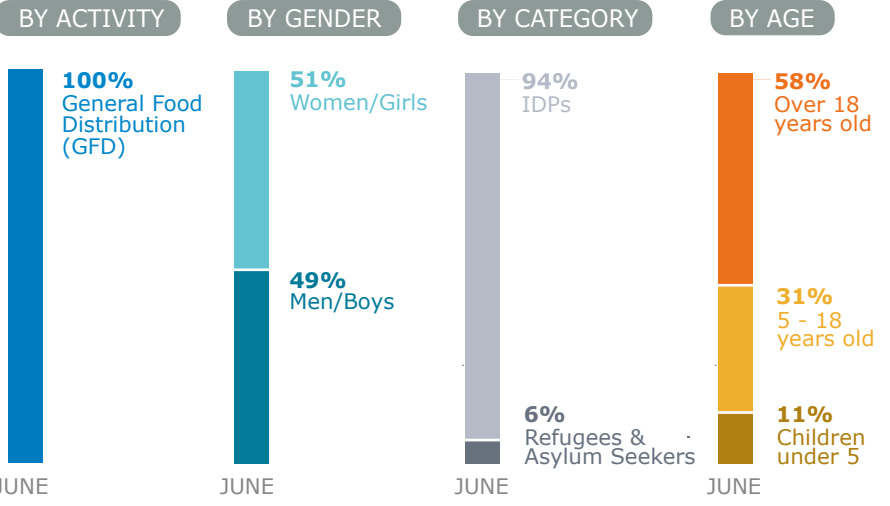
## BENEFICIARIES

Emergency Operation 200925



Source: WFP, 20 July 2016

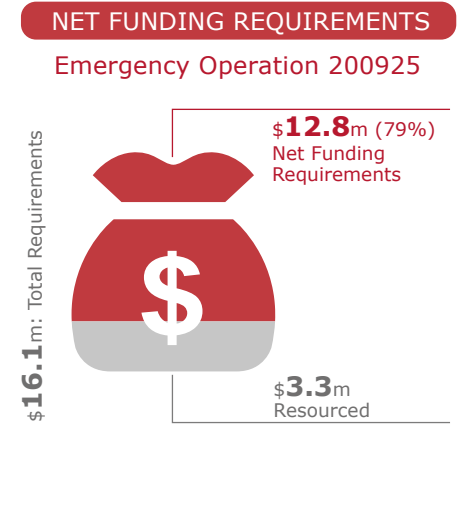
## OPERATIONAL PROFILE



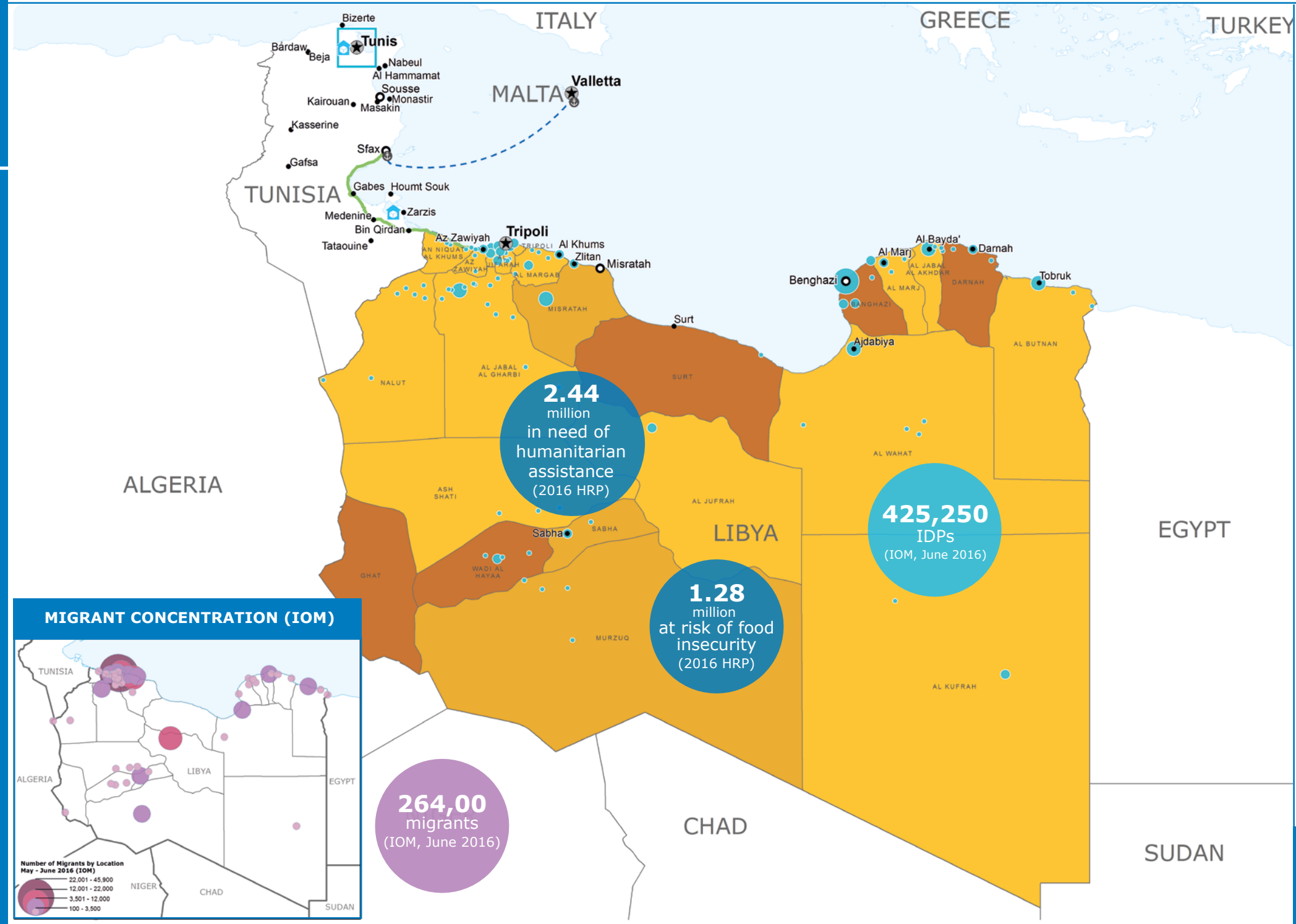
Source: WFP, 20 July 2016

## FUNDING

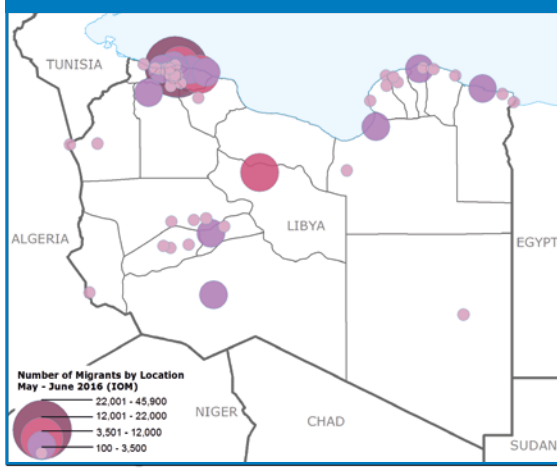
Six Month Outlook



Source: WFP, 20 July 2016




### MIGRANT CONCENTRATION (IOM)



## OPERATIONAL CHALLENGES



## COOPERATING PARTNERS



## 2016 FUNDING of WFP-LED or CO-LED SECTOR



## WFP LEVEL 2 EMERGENCY

SINCE 26 NOVEMBER 2014

**1** EMOP 200925  
<http://documents.wfp.org/stellent/groups/public/documents/ep/WFP284303.pdf>

Check the **COUNTRY BRIEF** <https://www.wfp.org/countries/libya>  
Produced by the WFP **Operations Centre (OPSCEN)** jointly with Country Office and Regional Bureau Cairo  
This dashboard is based on best available information at the time of production. Future updates may vary as new information becomes available.

Sources: WFP, UNGIWG, GAUL, GLCSC, OCHA, MSNA/HNO, IOM  
The designations employed and the presentation of material in the map(s) do not imply the expression of any opinion on the part of WFP concerning the legal or constitutional status of any country, territory, city or sea, or concerning the delimitation of its frontiers or boundaries.  
© World Food Programme 2016



Source: OCHA FTS, 20 July 2016