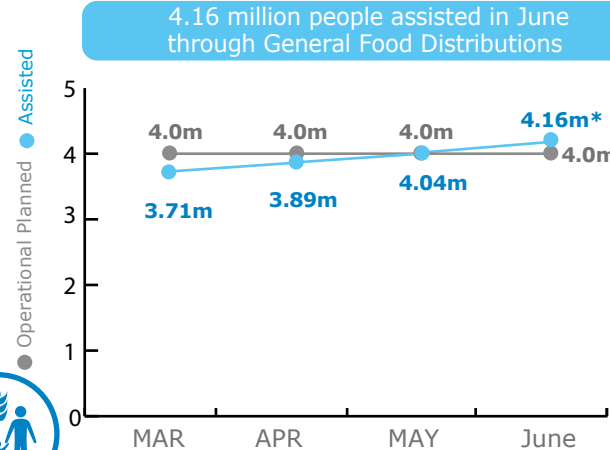


### BENEFICIARIES

Emergency Operation 200339

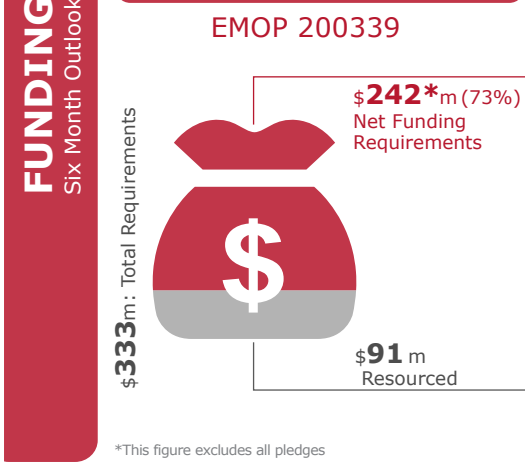


\* This figure represents dispatches

### OTHER PROGRAMMES

- June 2016
- 9,250** Pregnant and Nursing Women
  - 102,370** Children-Nutrition
  - Students-Fortified School Snack is on-hold within the school summer break

### NET FUNDING REQUIREMENTS



\*This figure excludes all pledges  
Source: Amman Office, 14 July 2016

**4.8** million refugees in the Region

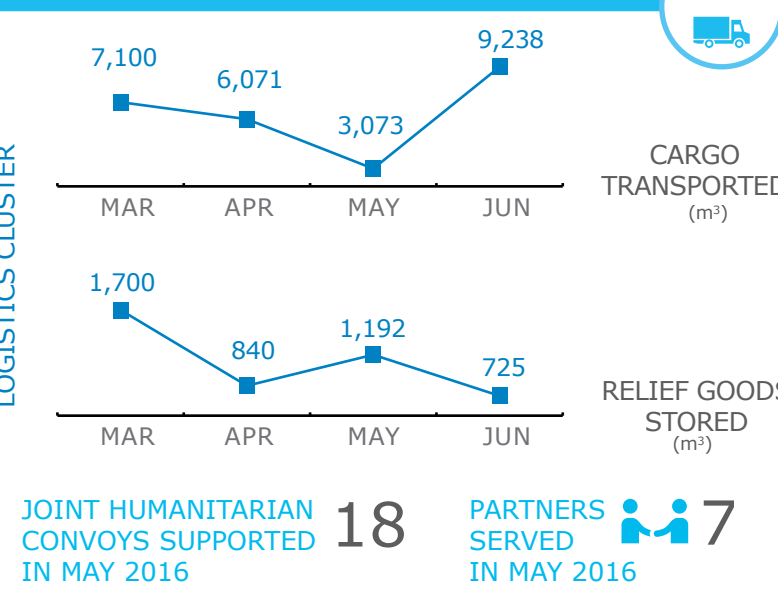
**8.7** million in need of Food & Livelihood Support

**6.5** million IDPs

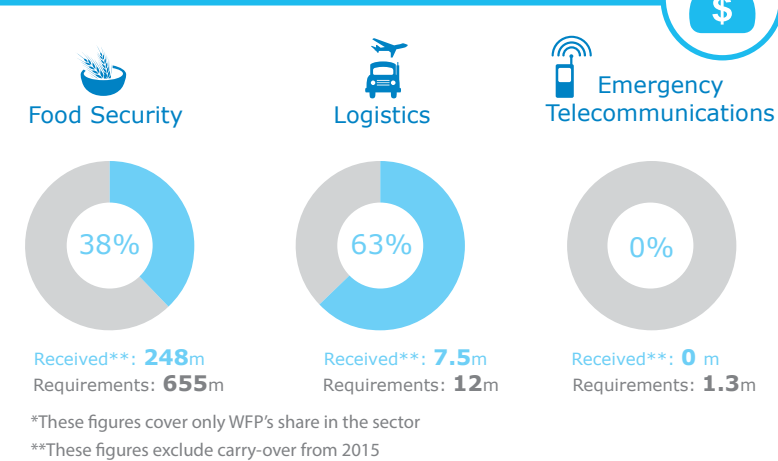
### OPERATIONAL CHALLENGES

- Humanitarian Access
- Insecurity

### COMMON SERVICES



### CLUSTERS & SECTORS FUNDING



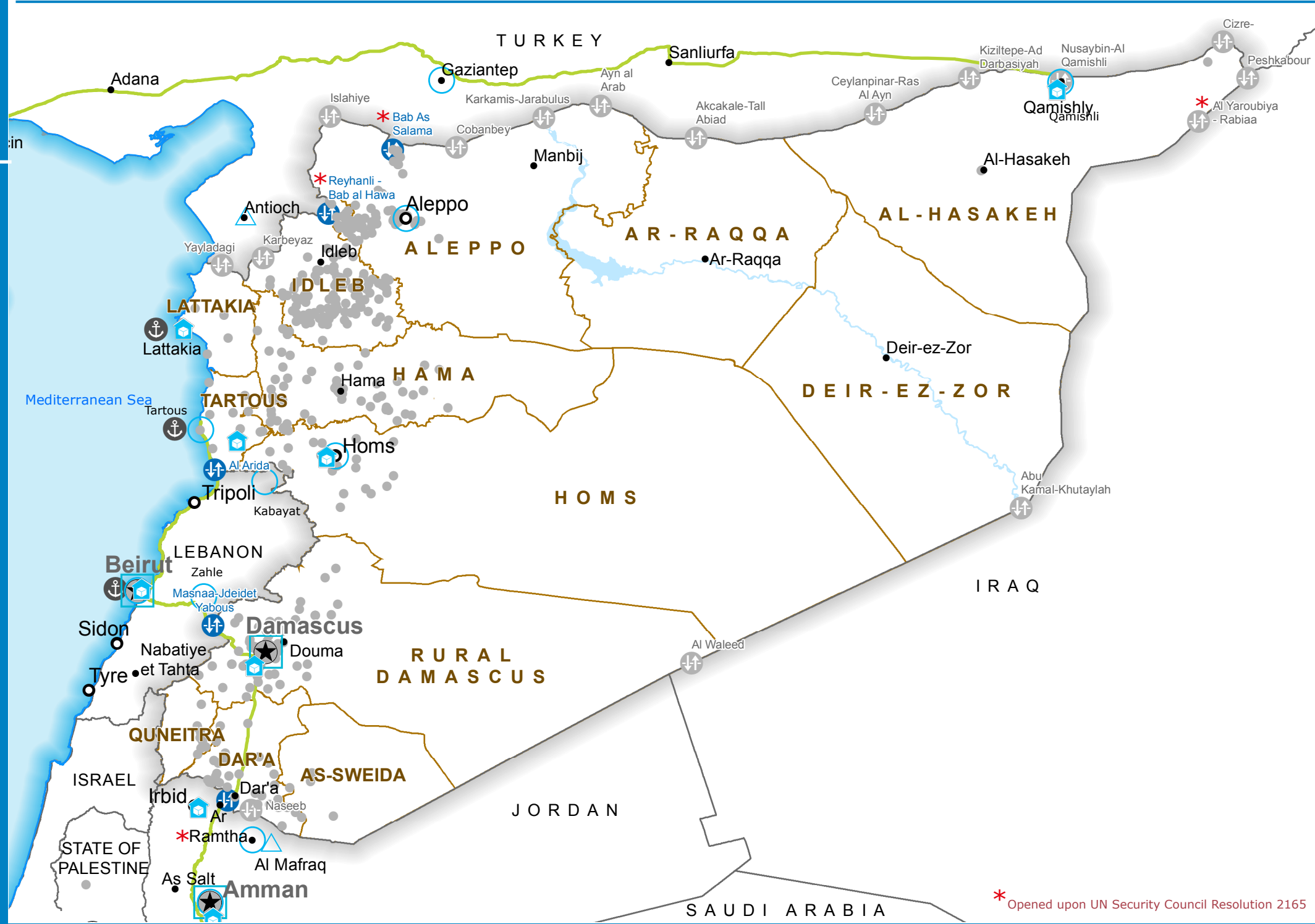
**WFP LEVEL 3 EMERGENCY**  
SINCE 14 DECEMBER 2012

**IASC LEVEL 3 EMERGENCY**  
SINCE 15 JANUARY 2013

Check the **SITUATION REPORT**  
<https://www.wfp.org/countries/syria>

Jointly produced by the WFP Operations Centre (OPSCEN) and the WFP Amman Liaison Office for the Syria Crisis

This dashboard is based on best available information at the time of production. Future updates may vary as new information becomes available.



\* Opened upon UN Security Council Resolution 2165

- Country Office
- Field Office
- Warehouse
- Road Supply Route
- Open Border Crossing Point
- Closed Border Crossing Point
- National Capital
- Major Town
- Intermediate Town
- International boundary line
- Governorate Boundary
- Port

Sources: OCHA, WFP, GLCSC, UNGIWG, UNHCR, Geonames

The designations employed and the presentation of material in the map(s) do not imply the expression of any opinion on the part of WFP concerning the legal or constitutional status of any country, territory, city or sea, or concerning the delimitation of its frontiers or boundaries. ©World Food Programme 2016

