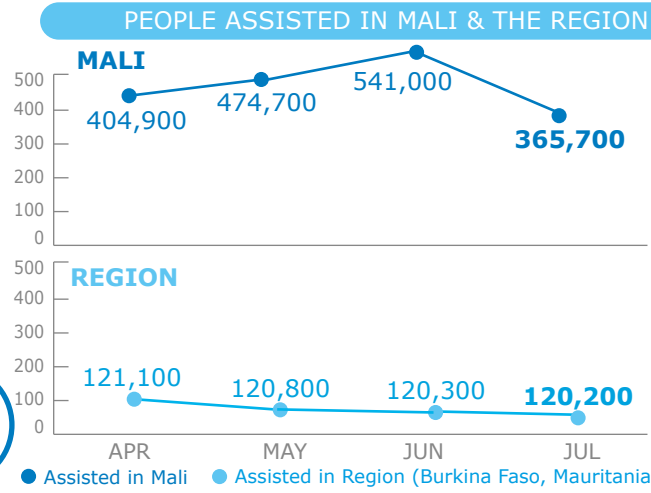


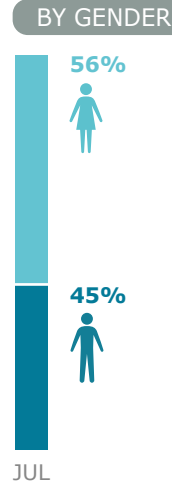
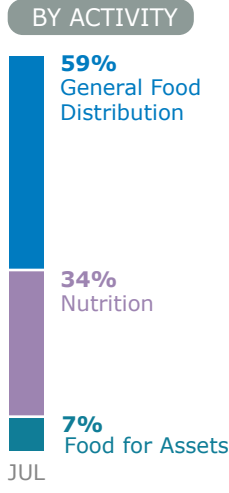
BENEFICIARIES

Mali PRRO + Regional response



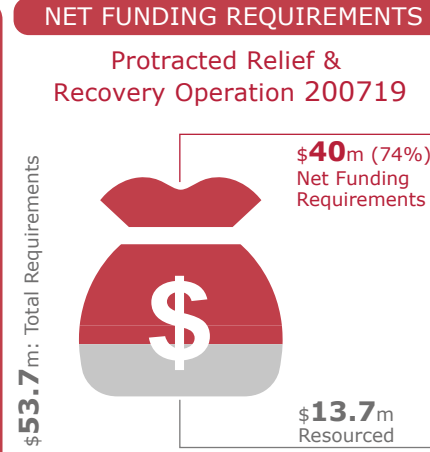
OPERATIONAL PROFILE

MALI PRRO 200719



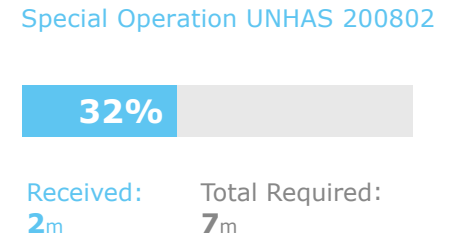
FUNDING

Six Month Outlook



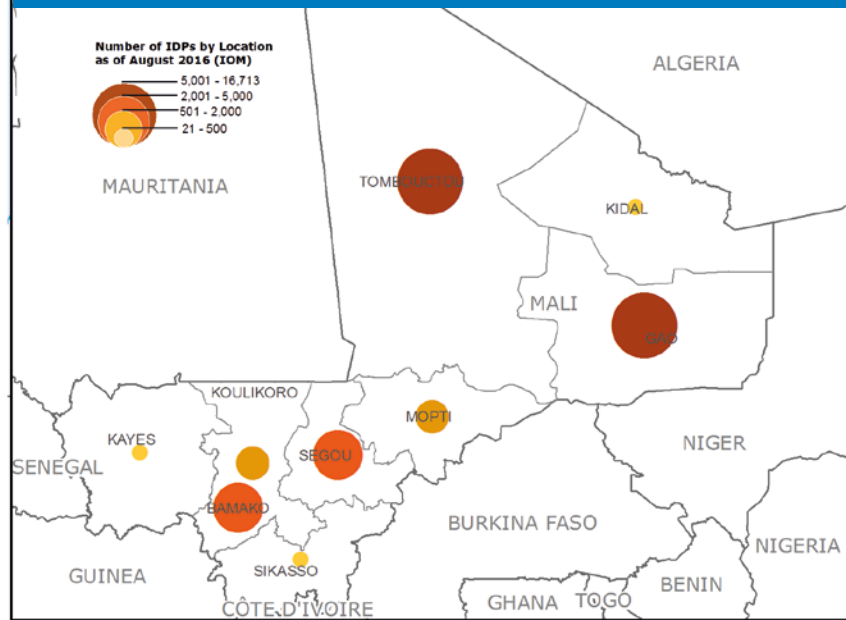
Source: WFP, 02 September 2016

2016 PROJECT RESOURCES

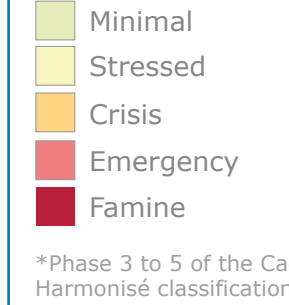


Source: WFP, PGG, 02 September 2016

IDP Concentration as of 04 August



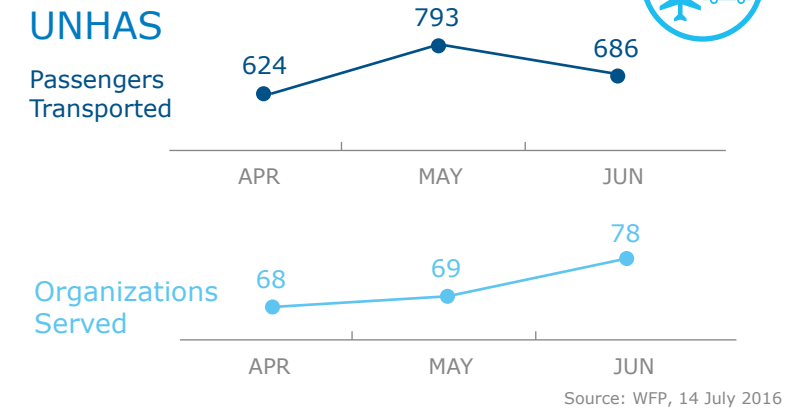
Cadre Harmonisé Food Security Classification (March-May 2016)



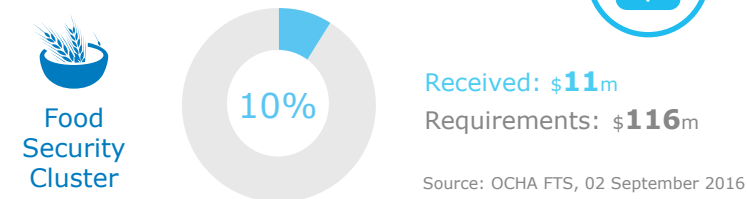
OPERATIONAL CHALLENGES



COMMON SERVICES



2016 FUNDING of WFP-LED or CO-LED CLUSTERS



WFP LEVEL 2 EMERGENCY

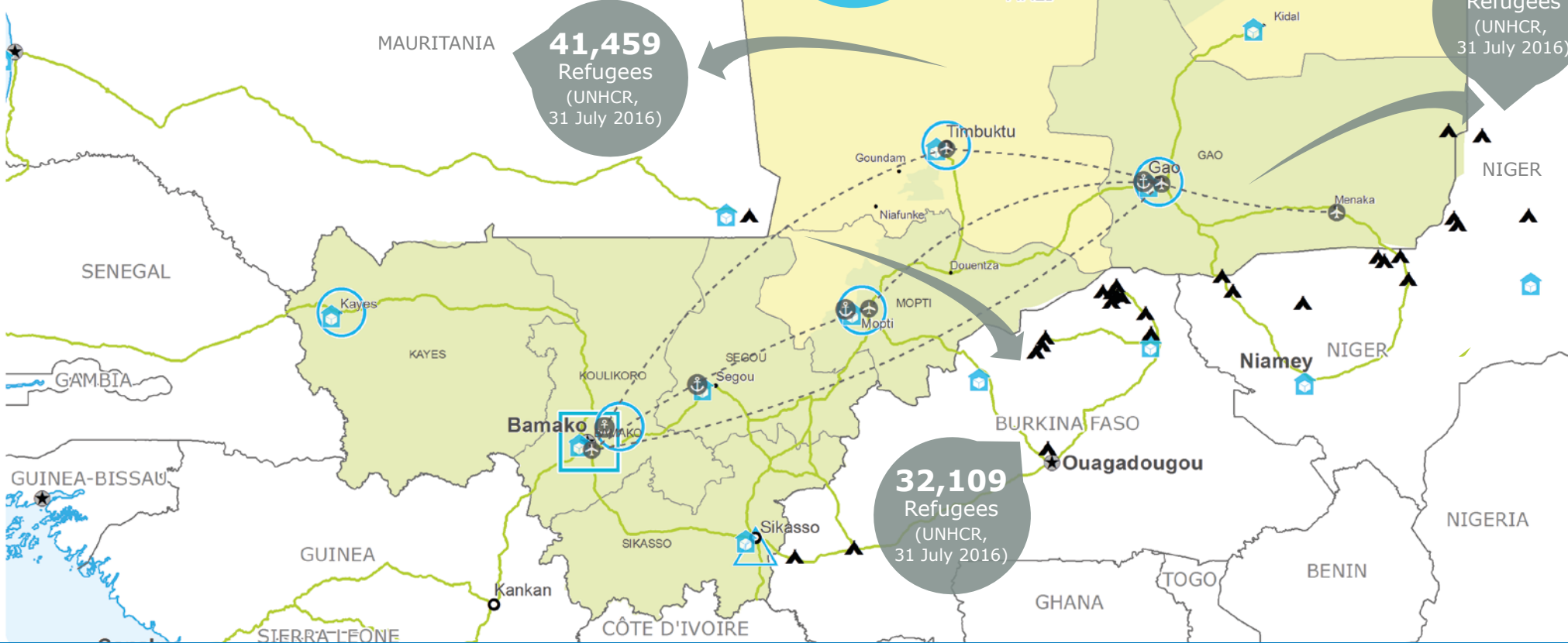
SINCE 12 JANUARY 2012

Check the **COUNTRY BRIEF**
<http://www.wfp.org/countries/mali>

2A PRRO 200719
<http://documents.wfp.org/stellent/groups/public/documents/ep/WFP284303.pdf>

Produced by the WFP **Operations Centre (OPSCEN)** jointly with Country Office and Regional Bureau Dakar

This dashboard is based on best available information at the time of production. Future updates may vary as new information becomes available.



- Country Office
- Warehouse
- National Capital
- International boundary
- Sub Office
- UNHAS Connection
- Major Town
- Region boundary
- Intermediate Town
- River
- Small Town
- Surface Waterbody
- Field Office
- Road Supply Route

Sources: WFP, UNGIWG, GAUL, GLCSC, OCHA, UNHCR, Cadre Harmonisé (March 2016). The designations employed and the presentation of material in the map(s) do not imply the expression of any opinion on the part of WFP concerning the legal or constitutional status of any country, territory, city or sea, or concerning the delimitation of its frontiers or boundaries.
© World Food Programme 2016