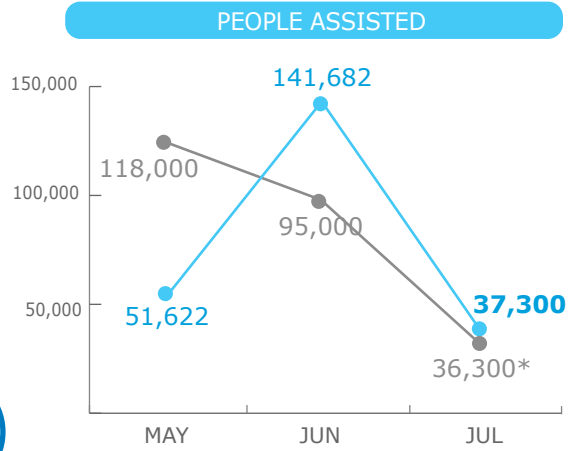


BENEFICIARIES

Emergency Operation 200765



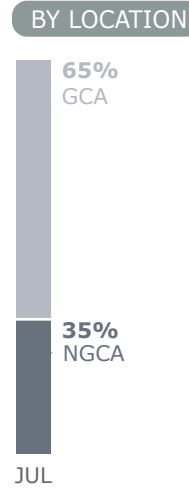
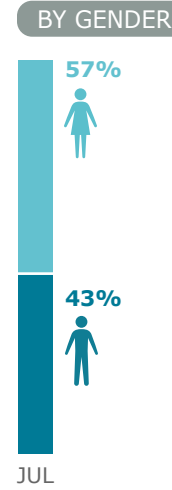
Planned ● Assisted



*The number of planned beneficiaries in July was decreased, based on available resources.

Source: WFP, 20 August 2016

OPERATIONAL PROFILE



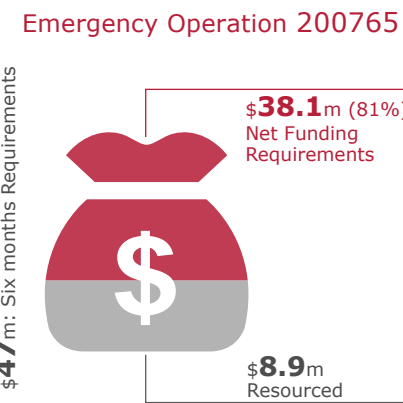
Source: WFP, 20 August 2016

FUNDING

Sept 2016 - Feb 2017

\$47 m: Six months Requirements

NET FUNDING REQUIREMENTS



Source: WFP, 31 August 2016

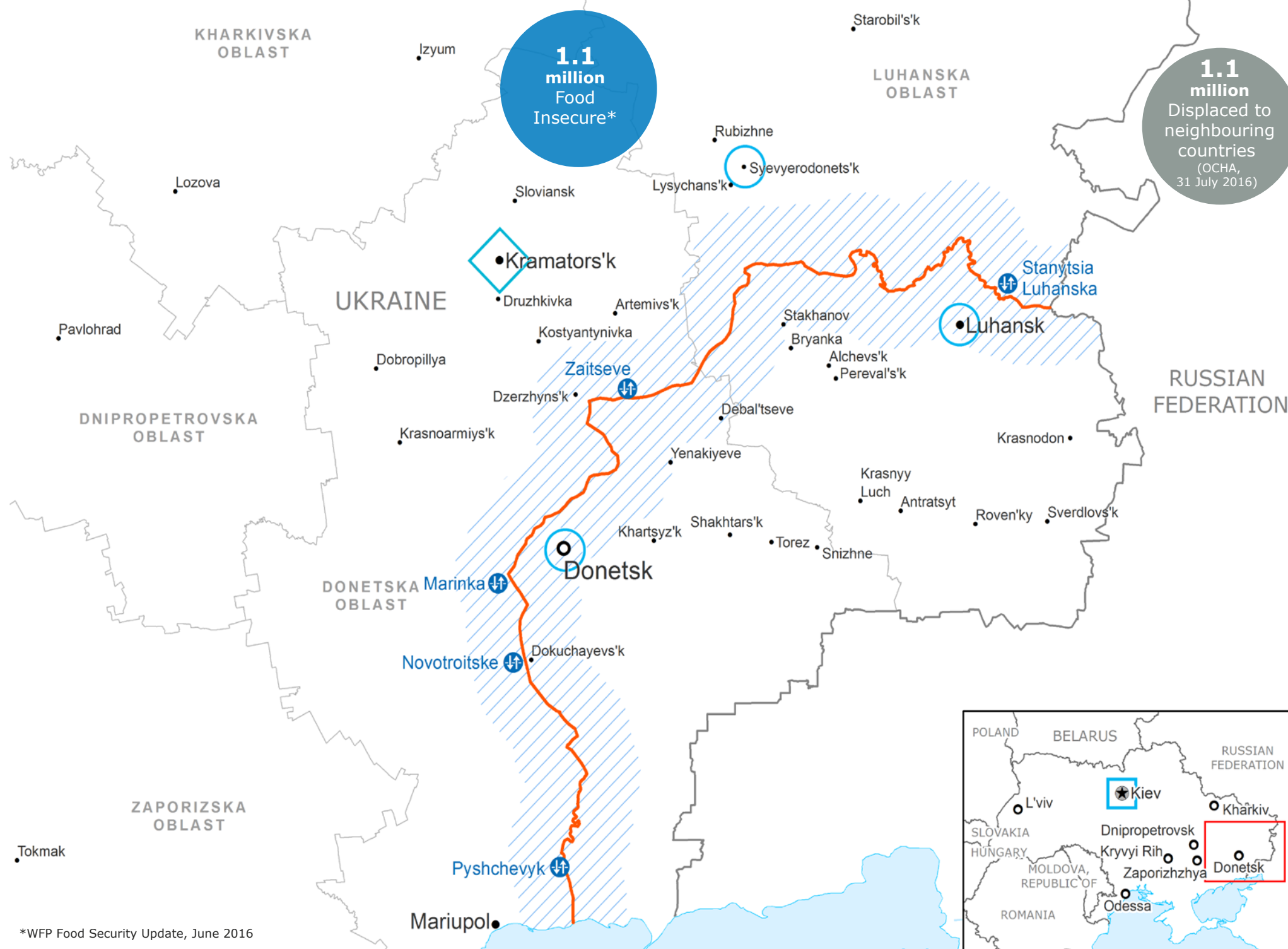
2016 PROJECT RESOURCES

Special Operation 200821
Logistics Cluster



Received: \$1.4m | Total Requirements: \$2.4m

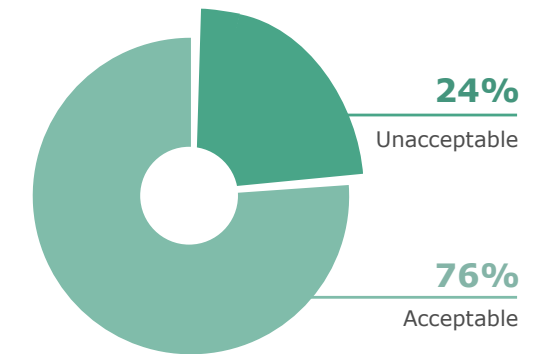
Source: WFP, 23 August 2016



OPERATIONAL CHALLENGES

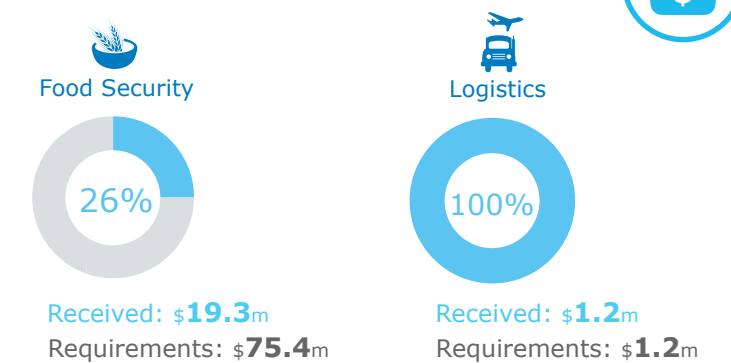


FOOD CONSUMPTION LEVELS IN DONBAS



For more information: **WFP Food Security Update**
<http://documents.wfp.org/stellent/groups/public/documents/ena/wfp285351.pdf>

2016 FUNDING of WFP-LED or CO-LED CLUSTERS



WFP LEVEL 2 EMERGENCY

SINCE 26 NOVEMBER 2014

Check the **COUNTRY BRIEF** and **SITUATION REPORT**
<http://www.wfp.org/countries/ukraine>

Produced by the WFP **Operations Centre (OPSCEN)** jointly with Country Office and Regional Bureau Cairo
This dashboard is based on best available information at the time of production. Future updates may vary as new information becomes available.

- Country Office
- Area Office
- Sub Office
- Contact Line
- Area along the contact line
- Crossing Point
- National Capital
- Major Town
- Intermediate Town
- Small Town
- International Boundary
- Oblast Boundary

Sources: WFP, UNGIWG, GAUL, OCHA, GLCSC
The designations employed and the presentation of material in the map(s) do not imply the expression of any opinion on the part of WFP concerning the legal or constitutional status of any country, territory, city or sea, or concerning the delimitation of its frontiers or boundaries.
© World Food Programme 2016

Source: WFP Food Security Update, June 2016

Source: WFP, 28 June 2016 and OCHA, 26 August 2016