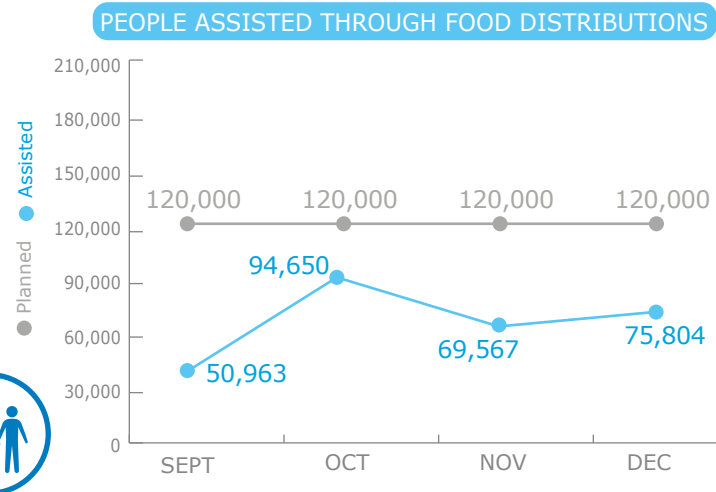
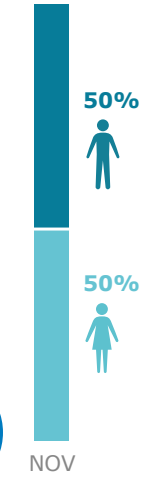


PEOPLE ASSISTED

Emergency Operation 200925



OPERATIONAL PROFILE

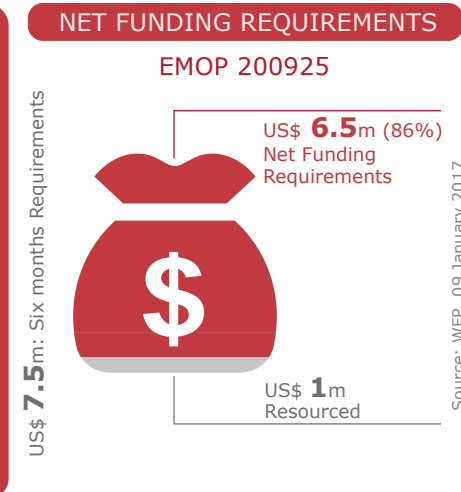


COOPERATING PARTNERS

- 3 Partners**
- Tahir Azzawi Charity Organization (STACO)
 - LibAID
 - Ayady Al Khair Society (AKS)

FUNDING

Jan - June 2017



OPERATIONAL CHALLENGES

Insecurity	Humanitarian Access	Port Access
Operating Remotely	Resources	Economic Volatility

2016 FUNDING of WFP-LED or CO-LED SECTOR

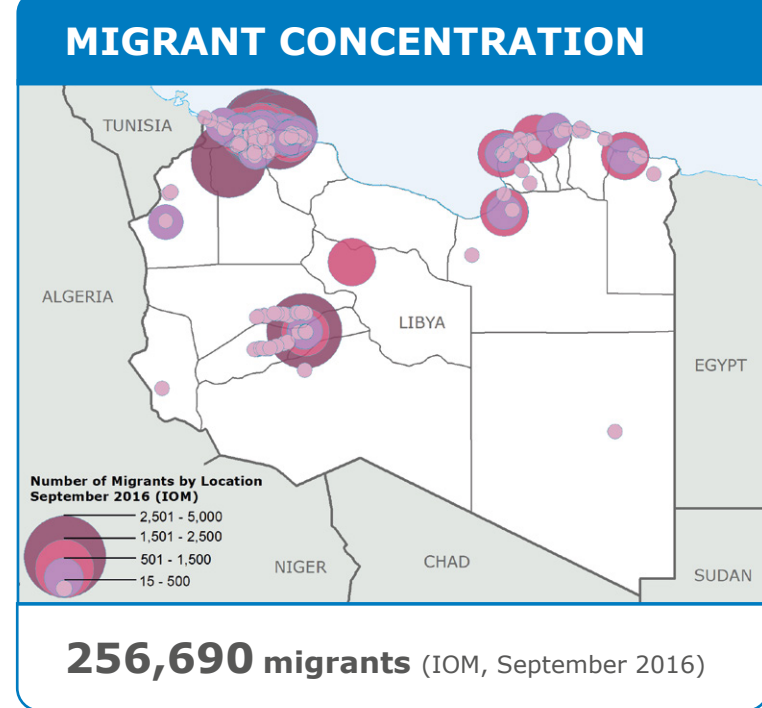
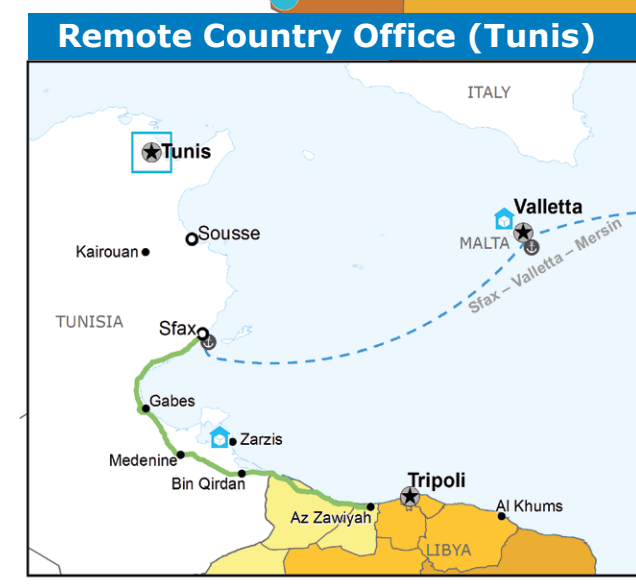
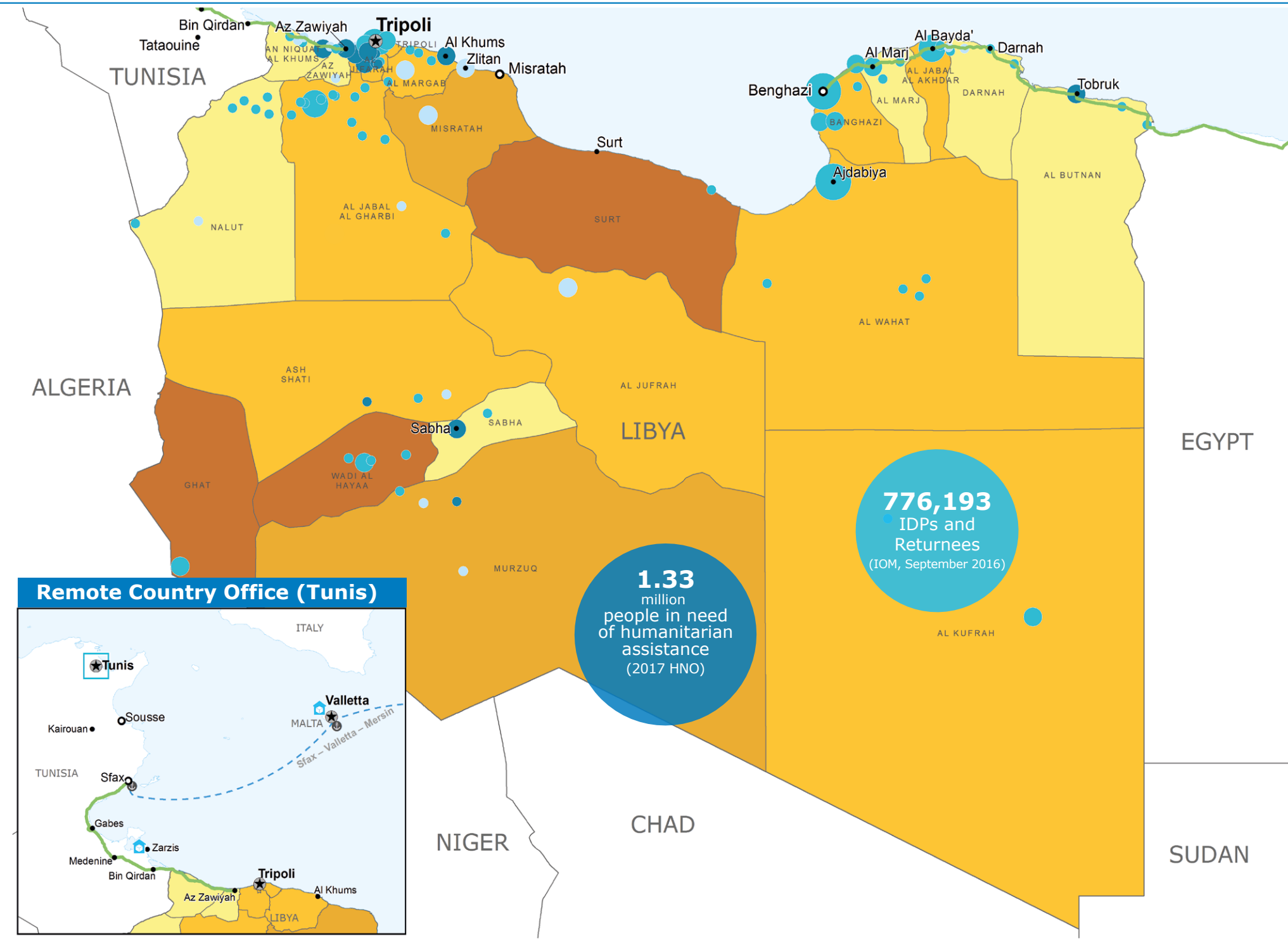
Food Security Sector

32%

Received: US\$ 13m

Requirements: US\$ 40.5m

Source: OCHA FTS, 10 January 2017



WFP LEVEL 2 EMERGENCY

SINCE 26 NOVEMBER 2014

For more information, see the **SITUATION REPORT** and **COUNTRY BRIEF** www.wfp.org/countries/libya

1 EMOP 200925

<http://documents.wfp.org/stellent/groups/public/documents/ep/WFP284303.pdf>

Produced by the WFP Operations Centre (OPSCEN) jointly with Country Office and Regional Bureau Cairo

This dashboard is based on best available information at the time of production. Future updates may vary as new information becomes available.



Food Security Severity of Needs (MSNA/HNO 2016)

Number of IDPs by Location September 2016 (IOM)

IDPs Concentration Trend June - September 2016

Country Office

Port

Road Supply Route

Sea Supply Route

National Capital

Major Town

Intermediate Town

Small Town

International boundary

Province Boundary

Sources: WFP, UNGIWG, GAUL, GLCSC, OCHA, MSNA/HNO, IOM

The designations employed and the presentation of material in the map(s) do not imply the expression of any opinion on the part of WFP concerning the legal or constitutional status of any country, territory, city or sea, or concerning the delimitation of its frontiers or boundaries. © World Food Programme 2017