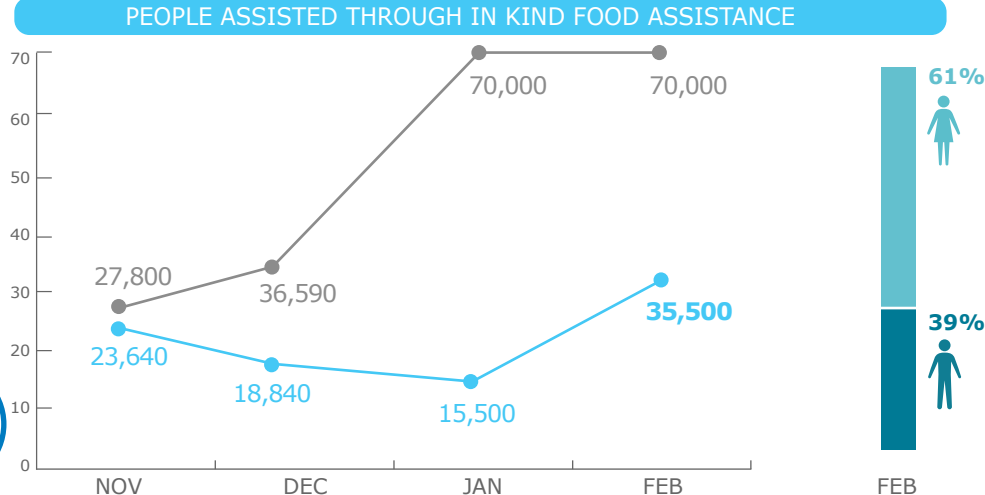


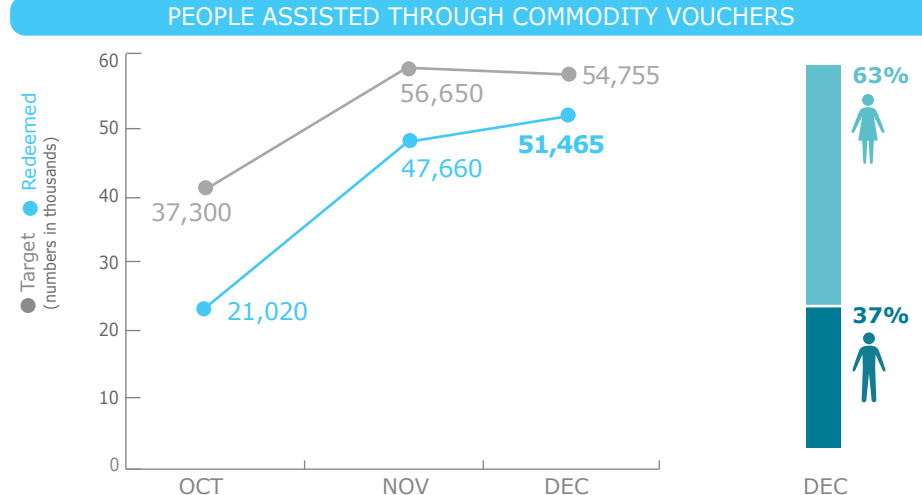
PEOPLE ASSISTED



Operational Planned (numbers in thousands)
Assisted (numbers in thousands)

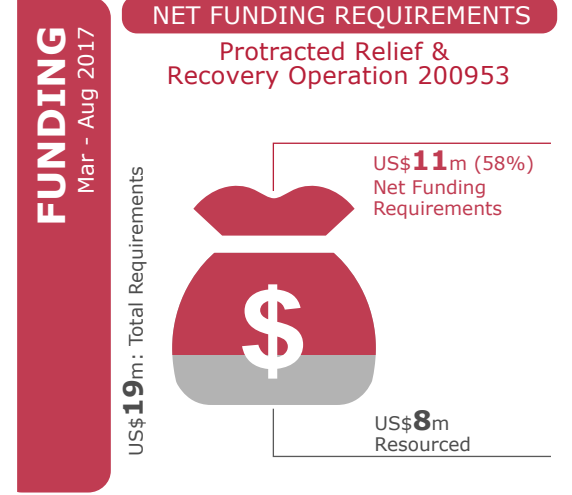


PEOPLE ASSISTED THROUGH COMMODITY VOUCHERS

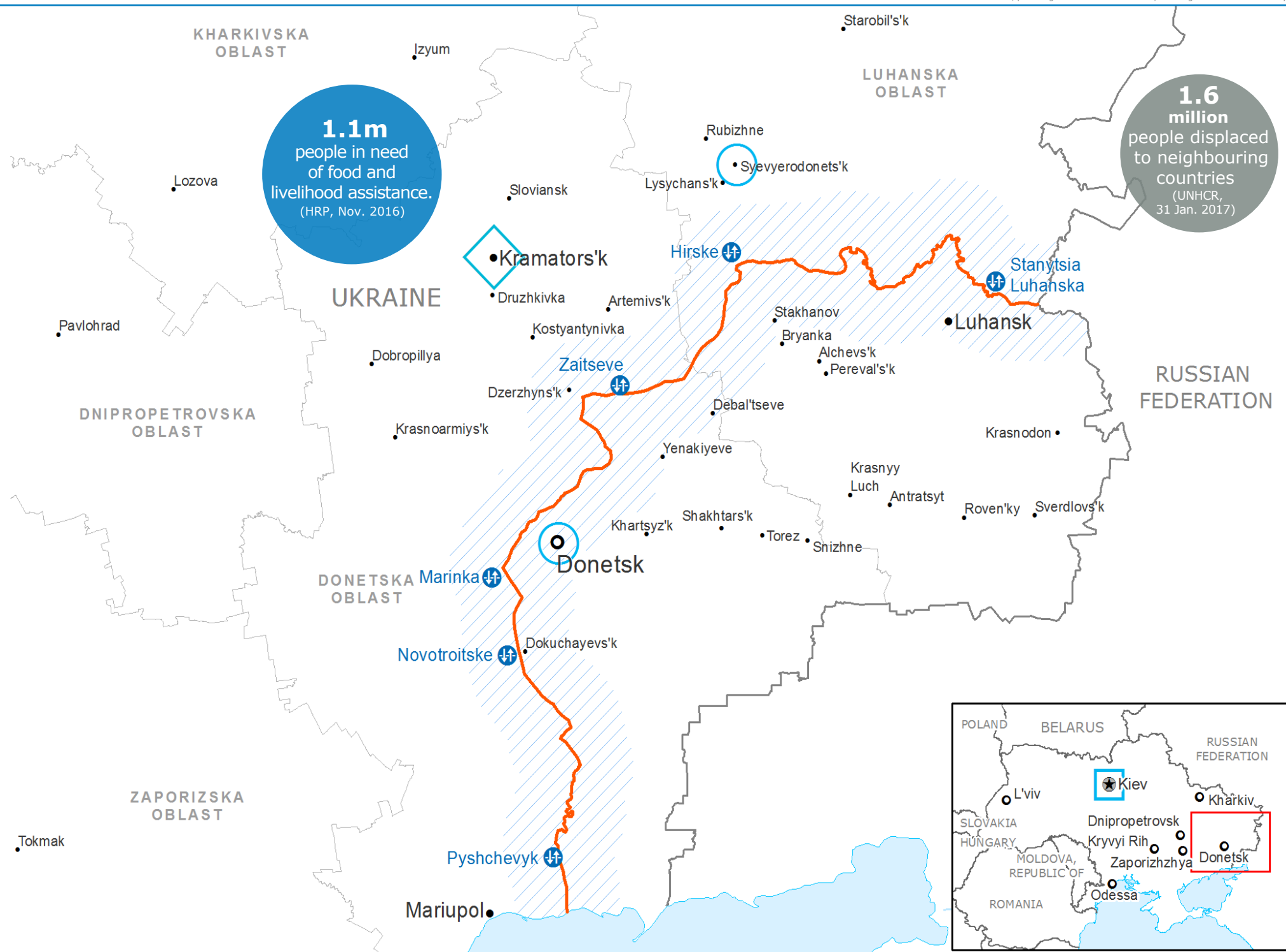


*WFP finalized all CBT distributions under EMOP in December 2016, providing two rounds of assistance, covering December and January. New FLAs for PRRO 2017 are being prepared.

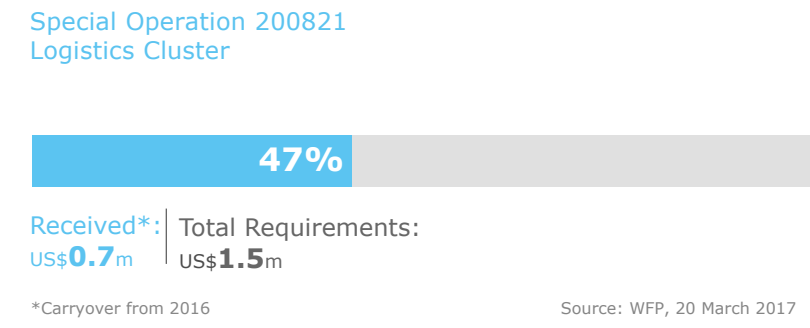
NET FUNDING REQUIREMENTS



Source: WFP, 20 March 2017



2017 PROJECT RESOURCES



WFP LED & CO-LED CLUSTERS



WFP LEVEL 2 EMERGENCY

SINCE 26 NOVEMBER 2014

For more information, see the **SITUATION REPORT** and **COUNTRY BRIEF** www.wfp.org/countries/ukraine

Produced by the WFP **Operations Centre (OPSCEN)** jointly with Country Office and Regional Bureau Cairo

This dashboard is based on best available information at the time of production. Future updates may vary as new information becomes available.



- Country Office
- Area Office
- Sub Office
- Contact Line
- Area along the contact line
- Crossing Point
- National Capital
- Major Town
- Intermediate Town
- Small Town
- International Boundary
- Oblast Boundary

Sources: WFP, UNGIWG, GAUL, OCHA, GLCSC
The designations employed and the presentation of material in the map(s) do not imply the expression of any opinion on the part of WFP concerning the legal or constitutional status of any country, territory, city or sea, or concerning the delimitation of its frontiers or boundaries.
© World Food Programme 2017