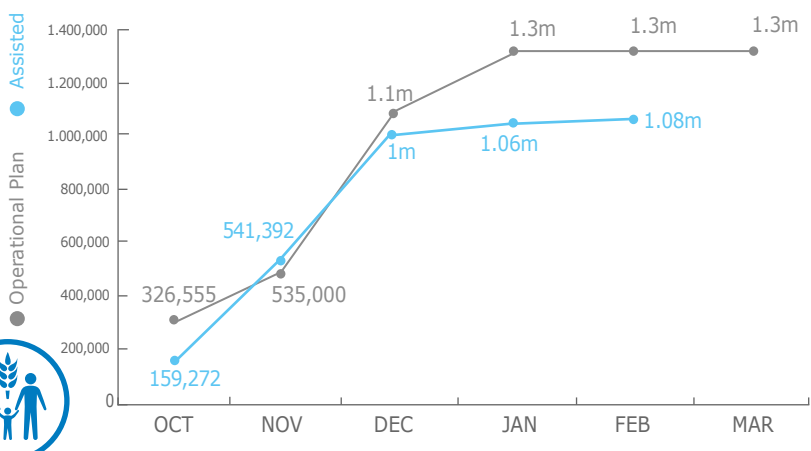


## PEOPLE ASSISTED

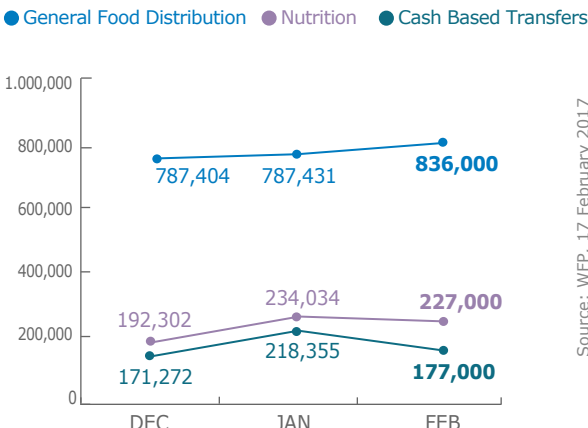
Emergency Operation 200777



## OPERATIONAL PROFILE



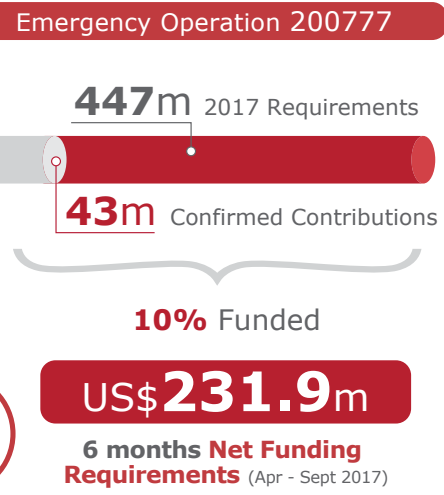
### BY ACTIVITY



Figures should not be added to avoid double-counting

Source: WFP, 17 February 2017

## FUNDING



Source: WFP 24 March 2017

### PROJECT RESOURCES: COMMON SERVICES

**Special Operation 200834**  
UN Humanitarian Air Services (UNHAS) NIGERIA

6 month Requirements: **US\$9.6m** | 6 month Shortfall: **US\$2.1m**

**Special Operation 201032**  
(Logistics and Emergency Telecommunication)

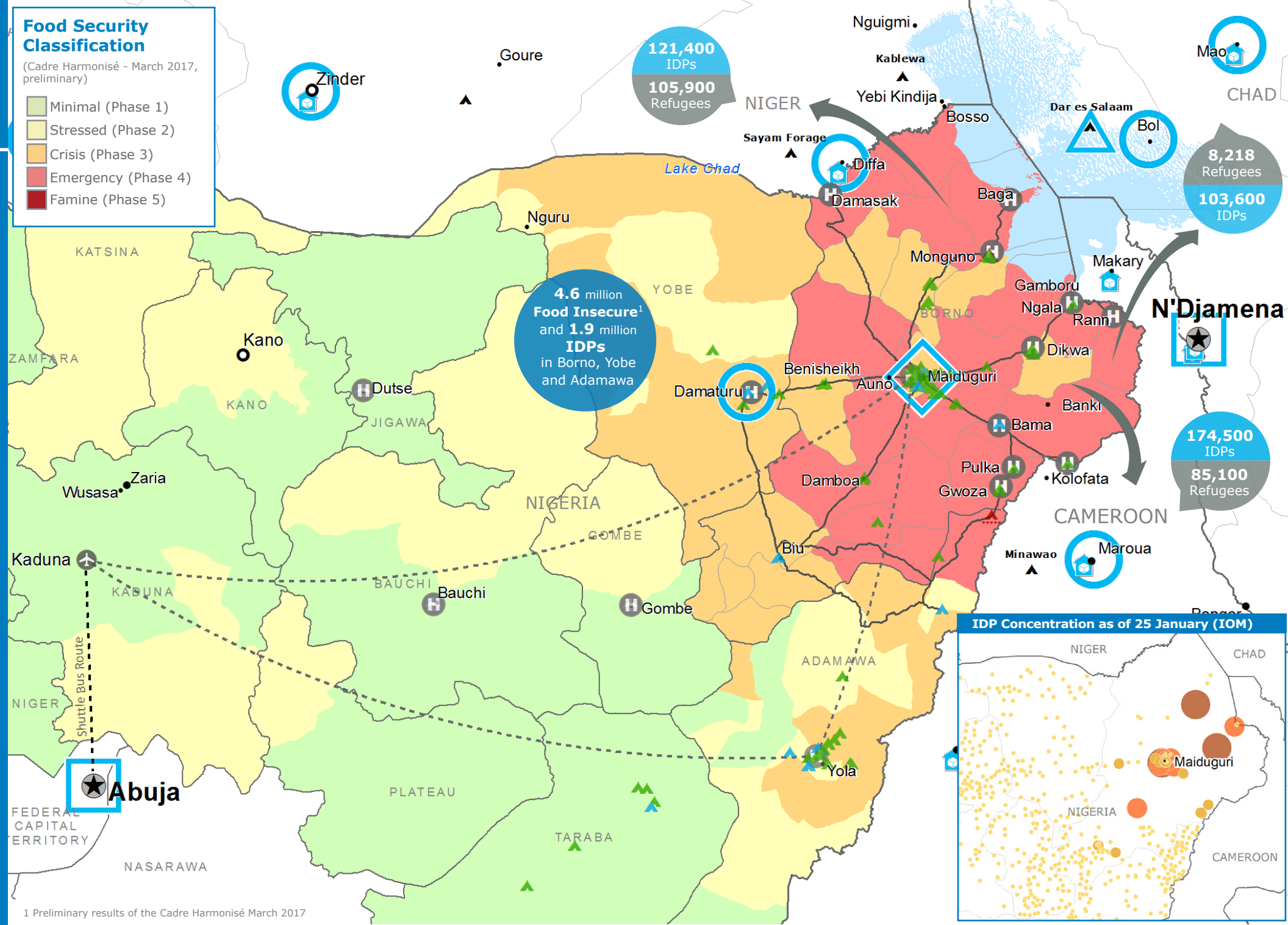
6 month Requirements: **US\$4.5m** | 6 month Shortfall: **US\$2.0m**

Source: WFP, 06 March 2017

### Food Security Classification

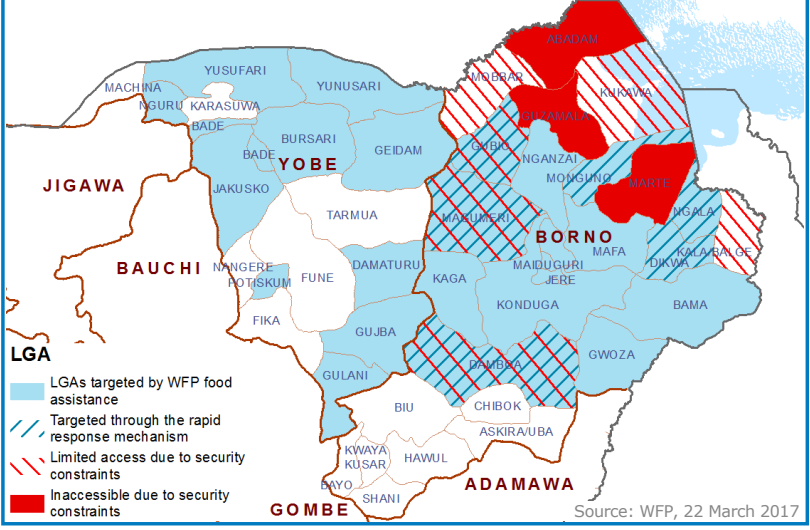
(Cadre Harmonisé - March 2017, preliminary)

- Minimal (Phase 1)
- Stressed (Phase 2)
- Crisis (Phase 3)
- Emergency (Phase 4)
- Famine (Phase 5)



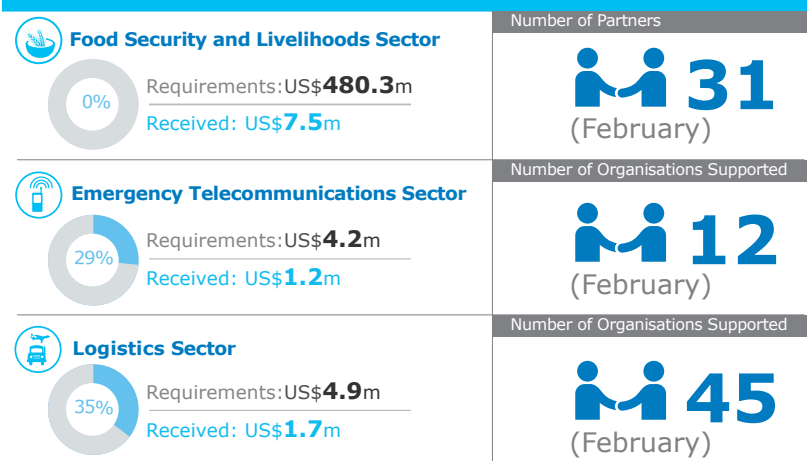
1 Preliminary results of the Cadre Harmonisé March 2017

## WFP ASSISTED LGAs AND INACCESSIBLE AREAS

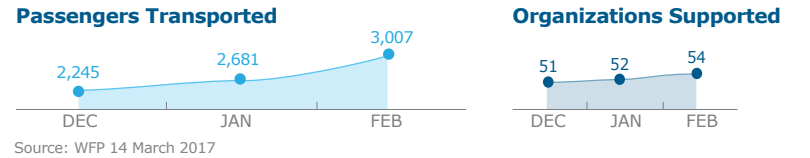


Source: WFP, 22 March 2017

## WFP LED & CO-LED SECTORS



## UN Humanitarian Air Service (UNHAS)



Source: WFP 14 March 2017

## WFP LEVEL 3 EMERGENCY SINCE 11 AUGUST 2016

For more information, see the **SITUATION REPORT** and **COUNTRY BRIEF** [www.wfp.org/countries/nigeria](http://www.wfp.org/countries/nigeria)

**2A** Regional Emergency Operation 200777  
[documents.wfp.org/stellent/groups/public/documents/ep/WFP284303.pdf](http://documents.wfp.org/stellent/groups/public/documents/ep/WFP284303.pdf)

Produced by the WFP Operations Centre (OPSCEN) jointly with Country Office and Regional Bureau Dakar

This dashboard is based on best available information at the time of production. Future updates may vary as new information becomes available.



**Country Office** (Square), **Area Office** (Diamond), **Sub Office** (Circle), **Field Office** (Triangle)

**UNHAS Connection** (Star), **Ad-Hoc Fixed-Wing Destination** (Circle with dot), **Ad-Hoc Rotary-Wing Destination** (Circle with dot)

**Logistics Route** (Solid line), **UNHAS Route** (Dashed line), **WFP Warehouse** (House icon), **Refugee Camp** (Triangle)

**IDPs Site Type**: IDP Camp (Blue triangle), IDP Collective Centre (Green triangle), Transitional Centre (Red triangle)

**Number of IDPs by Location as of January 2017 (IOM)**: 75,001 - 136,000 (Large circle), 35,001 - 75,000 (Medium circle), 10,001 - 35,000 (Small circle), 4 - 10,000 (Tiny circle)

**National Capital** (Star), **Major Town** (Large circle), **Intermediate Town** (Medium circle), **Small Town** (Small circle)

**International Boundary** (Thick line), **Region Boundary** (Thin line)

Sources: WFP, UNGIWG, GAUL, GLCSC, UNHCR, IOM, UNHCR Nigeria Displacement Dashboard June 2016

The designations employed and the presentation of material in the map(s) do not imply the expression of any opinion on the part of WFP concerning the legal or constitutional status of any country, territory, city or sea, or concerning the delimitation of its frontiers or boundaries. © World Food Programme 2017