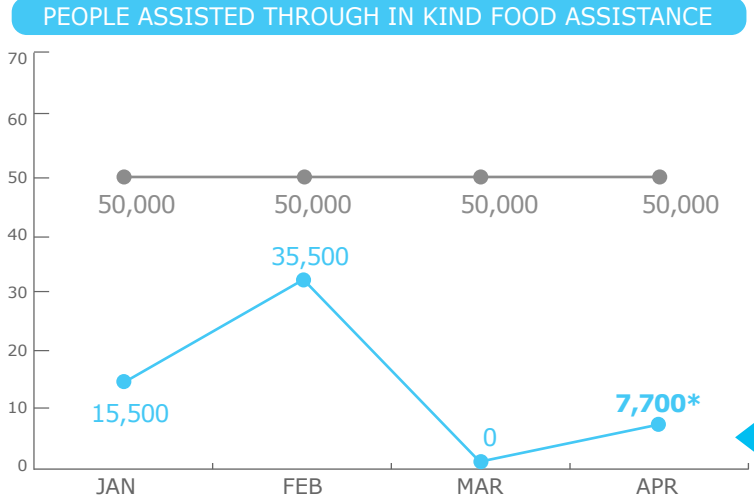


PEOPLE ASSISTED

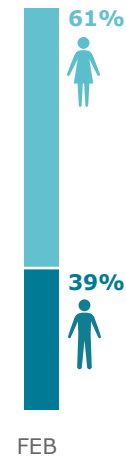


Operational Planned
Assisted
(numbers in thousands)



*WFP Ukraine distributed stocks transferred from EMOP 200765 (2016) as a winterization measure. Following the signature of new field-level agreements (FLAs) for PRRO 200953 (2017), activities under the FLAs are expected to start in May.

OPERATIONAL PROFILE



FUNDING



May - October 2017
US\$15m
Net Funding Requirements

Protracted Relief & Recovery Operation 200953

Source: WFP, 17 May 2017

2017 PROJECT RESOURCES

Special Operation 200821
Logistics Cluster

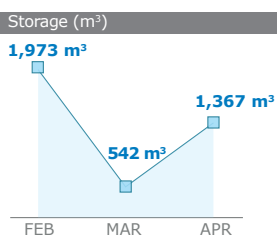
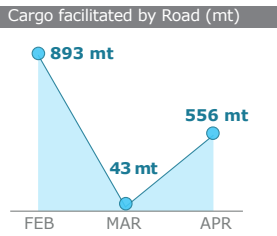
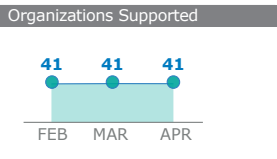
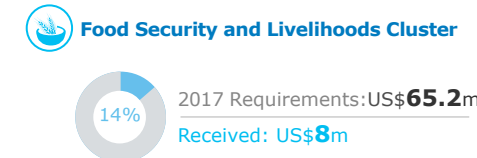


Received*: US\$0.7m | Total Requirements: US\$1.5m

*Carryover from 2016

Source: WFP, 19 April 2017

WFP LED & CO-LED CLUSTERS



Source: OCHA, 18 May 2017; Logs Cluster, 18 May 2017

WFP LEVEL 2 EMERGENCY

SINCE 26 NOVEMBER 2014

For more information, see the **SITUATION REPORT** and **COUNTRY BRIEF** www.wfp.org/countries/ukraine

Produced by the WFP **Operations Centre (OPSCEN)** jointly with Country Office and Regional Bureau Cairo

This dashboard is based on best available information at the time of production. Future updates may vary as new information becomes available.



- Country Office
- Area Office
- Sub Office
- National Capital
- Major Town
- Intermediate Town
- Small Town
- International Boundary
- Oblast Boundary
- Contact Line
- Area along the contact line
- Crossing Point

Sources: WFP, UNGIWG, GAUL, OCHA, GLCSC
The designations employed and the presentation of material in the map(s) do not imply the expression of any opinion on the part of WFP concerning the legal or constitutional status of any country, territory, city or sea, or concerning the delimitation of its frontiers or boundaries.
© World Food Programme 2017

