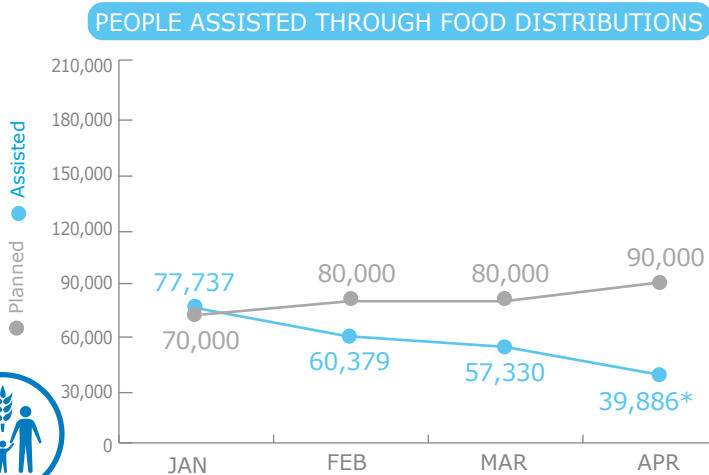


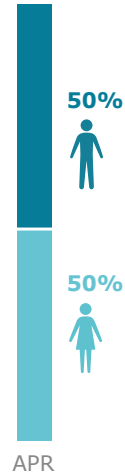
PEOPLE ASSISTED

Emergency Operation 200925



* Partial pipeline break

OPERATIONAL PROFILE



COOPERATING PARTNERS



3 Partners

- Tahir Azzawi Charity Organization (STACO)
- LibAID
- Ayady Al Khair Society (AKS)

FUNDING

EMOP 200925



May - October 2017

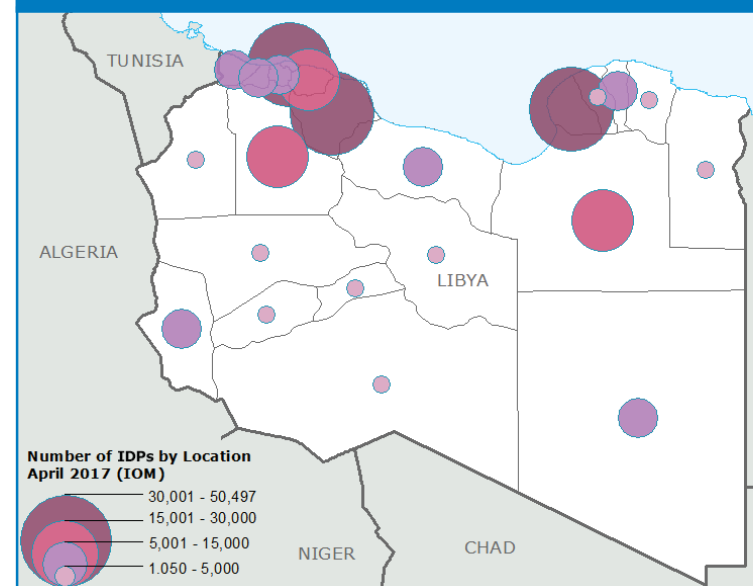
US\$8m
Net Funding Requirements

Source: WFP, 17 May 2017

Remote Country Office (Tunis)



IDP CONCENTRATION

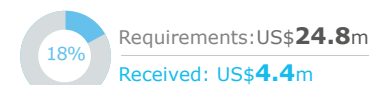


Number of IDPs by Location April 2017 (IOM)

294,436 IDPs (IOM, April 2017)

WFP-LED & CO-LED SECTORS

Food Security Sector



Number of Partners

3
(2017)

Source: FTS, 18 May 2017

WFP LEVEL 2 EMERGENCY

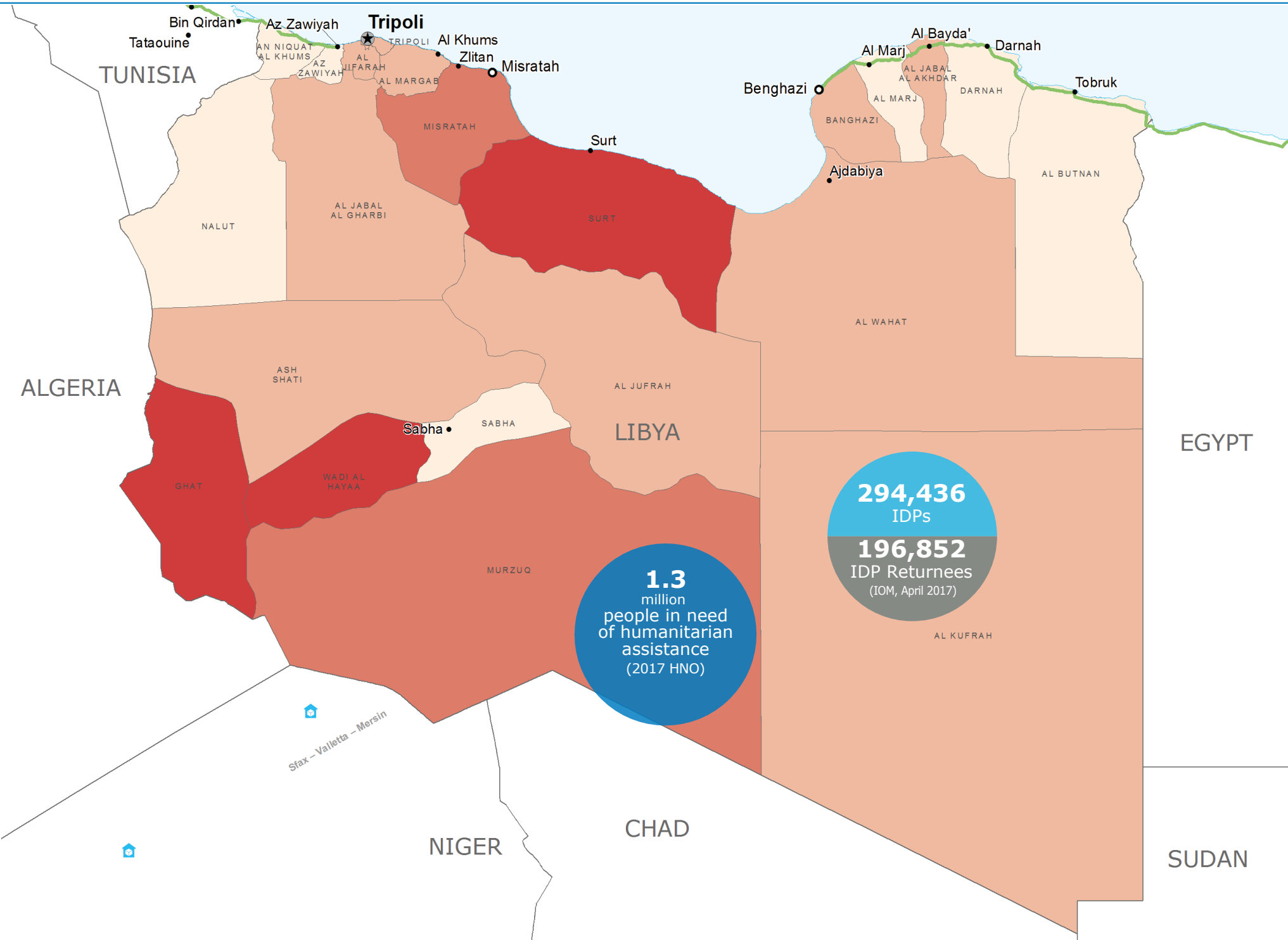
SINCE 26 NOVEMBER 2014

For more information, see the **SITUATION REPORT** and **COUNTRY BRIEF** www.wfp.org/countries/libya

1 Emergency Operation 200925

<http://documents.wfp.org/stellent/groups/public/documents/ep/WFP284303.pdf>

Produced by the WFP **Operations Centre (OPSCEN)** jointly with Country Office and Regional Bureau Cairo
This dashboard is based on best available information at the time of production. Future updates may vary as new information becomes available.



1.3
million
people in need
of humanitarian
assistance
(2017 HNO)

294,436
IDPs
196,852
IDP Returnees
(IOM, April 2017)

Food Security
Severity of Needs
(2017 HNO)

Number of IDPs by Location
September 2016 (IOM)

- 25,001 - 51,730
- 12,001 - 25,000
- 3,001 - 12,000
- 10 - 3,001

IDPs Concentration Trend
June - September 2016

- Decrease
- Constant
- Increase

Country Office

- Country Office
- Staging Area

Port

- Port
- Road Supply Route
- Sea Supply Route

National Capital

- National Capital
- Major Town
- Intermediate Town
- Small Town

International boundary

- International boundary
- Province Boundary

Sources: WFP, UNGIWG, GAUL, GLCSC, OCHA, MSNA/HNO, IOM
The designations employed and the presentation of material in the map(s) do not imply the expression of any opinion on the part of WFP concerning the legal or constitutional status of any country, territory, city or sea, or concerning the delimitation of its frontiers or boundaries. © World Food Programme 2017

