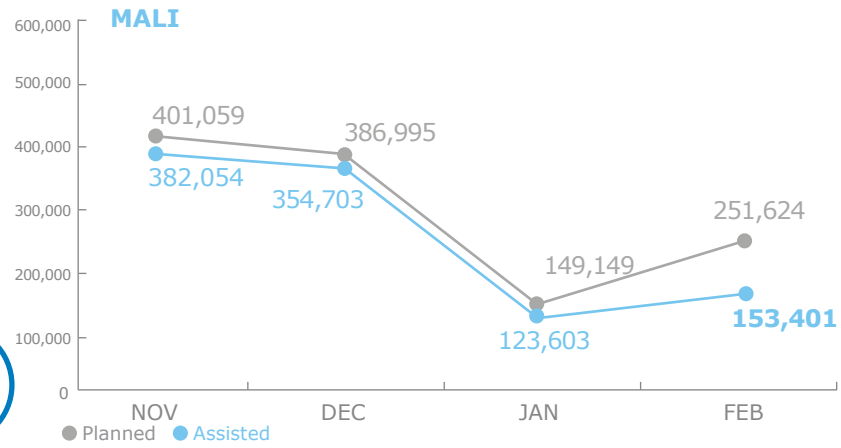
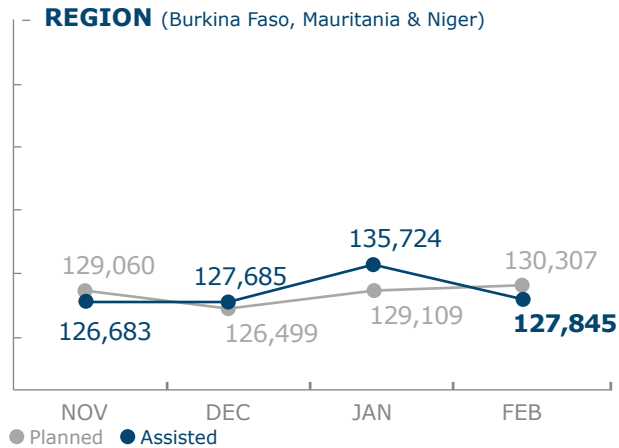


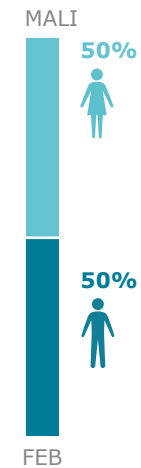
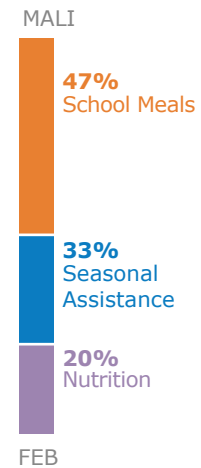
PEOPLE ASSISTED



RELIEF OPERATIONS IN MALI AND THE REGION



OPERATIONAL PROFILE



FUNDING

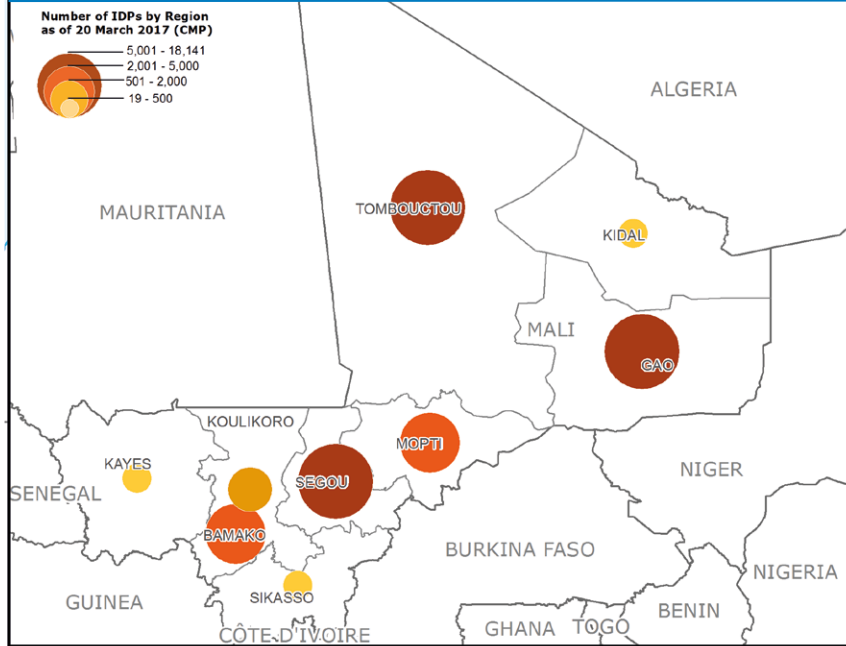


Mali Protracted Relief & Recovery Operation 200719

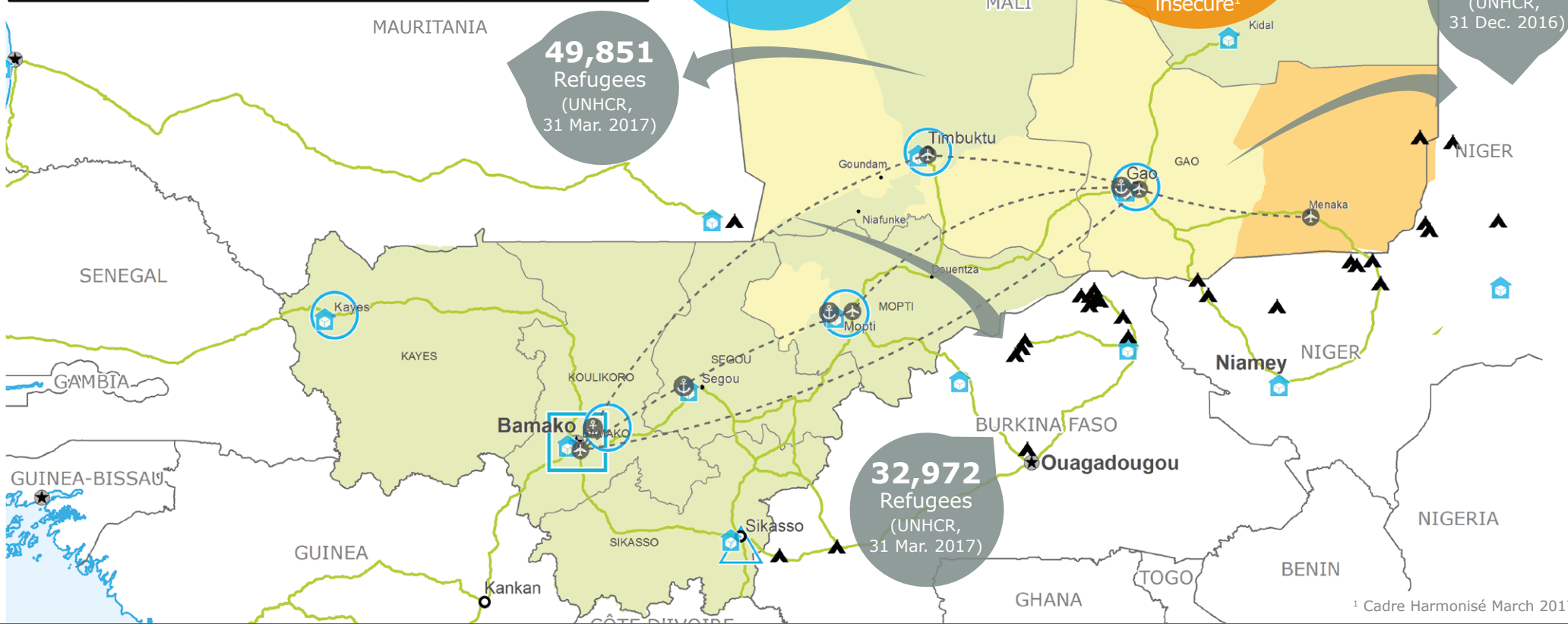
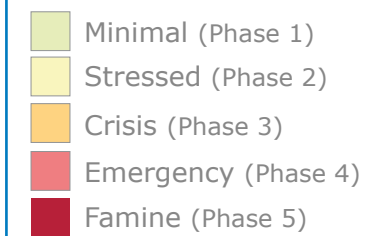
April - September 2017
USD 42.4m
Net Funding Requirements

Source: WFP, 20 April 2017

IDP Concentration as of 20 March



Cadre Harmonisé Food Security Classification (March - May 2017)



2017 PROJECT RESOURCES

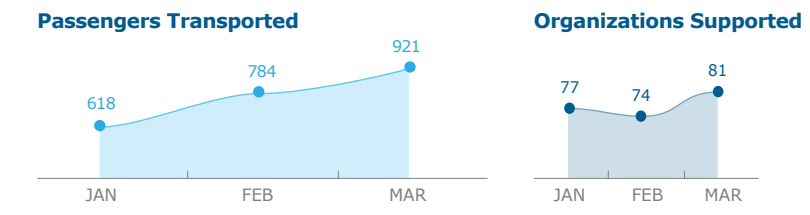


Source: WFP, 22 March 2017

WFP LED & CO-LED SECTORS



UN Humanitarian Air Service (UNHAS)



Source: Sectors, 20 April 2017

WFP LEVEL 2 EMERGENCY SINCE 12 JANUARY 2012

For more information, see the **SITUATION REPORT** and **COUNTRY BRIEF** www.wfp.org/countries/mali

2A RELIEF OPERATION 200719
<http://documents.wfp.org/stellent/groups/public/documents/ep/WFP284303.pdf>

Produced by the WFP **Operations Centre (OPSCEN)** jointly with Country Office and Regional Bureau Dakar

This dashboard is based on best available information at the time of production. Future updates may vary as new information becomes available.



- Country Office
- Warehouse
- National Capital
- International boundary
- Sub Office
- UNHAS Connection
- Major Town
- Region boundary
- Field Office
- UNHAS Route
- Intermediate Town
- River
- Small Town
- Surface Waterbody

Sources: WFP, UNGIWG, GAUL, GLCSC, OCHA, UNHCR, Cadre Harmonisé (March 2016). The designations employed and the presentation of material in the map(s) do not imply the expression of any opinion on the part of WFP concerning the legal or constitutional status of any country, territory, city or sea, or concerning the delimitation of its frontiers or boundaries. © World Food Programme 2017