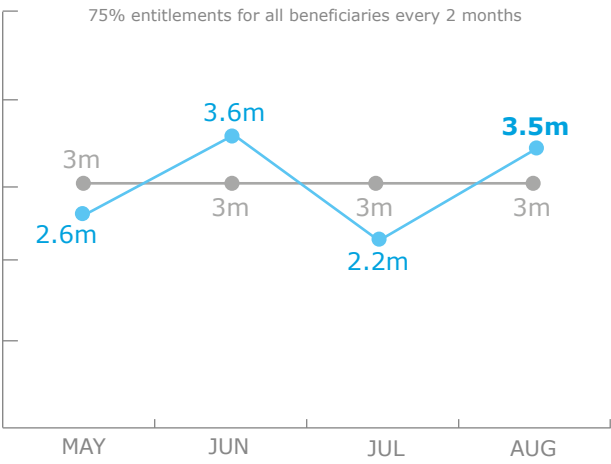


BENEFICIARIES

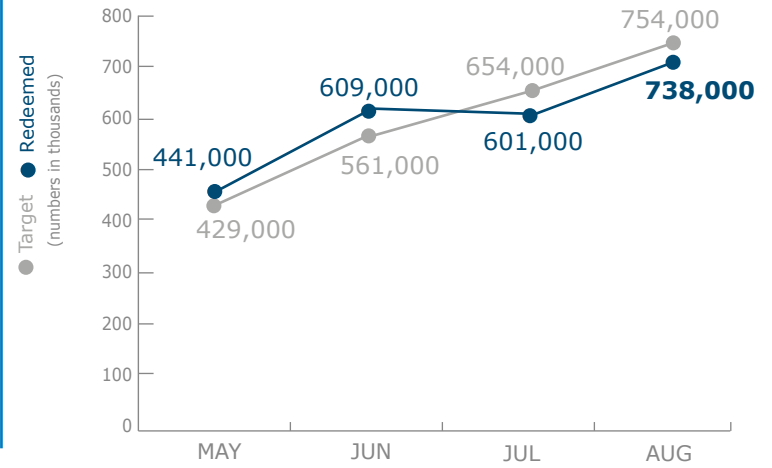
Emergency Operation 200890



PEOPLE ASSISTED THROUGH FOOD DISTRIBUTION

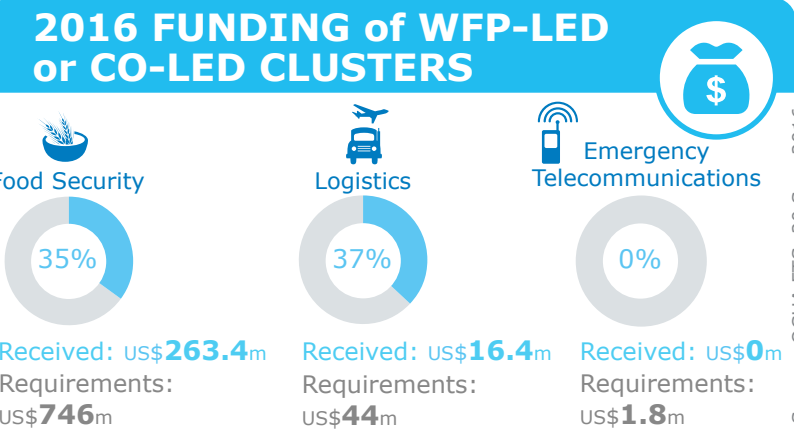
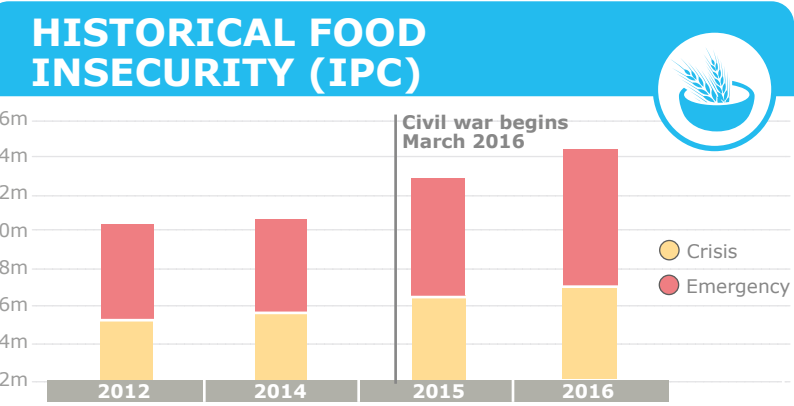
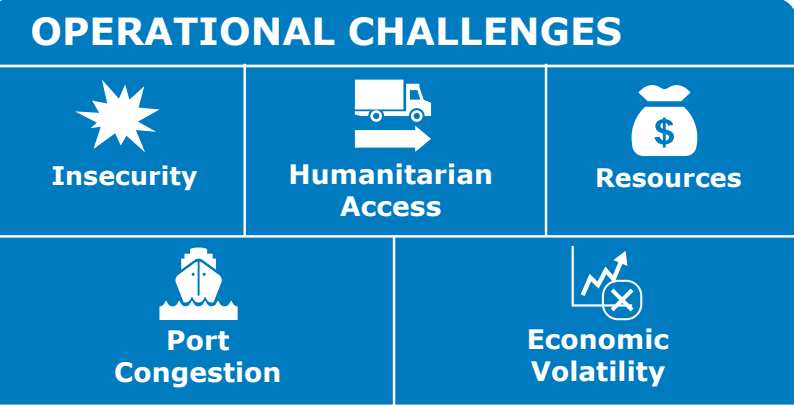
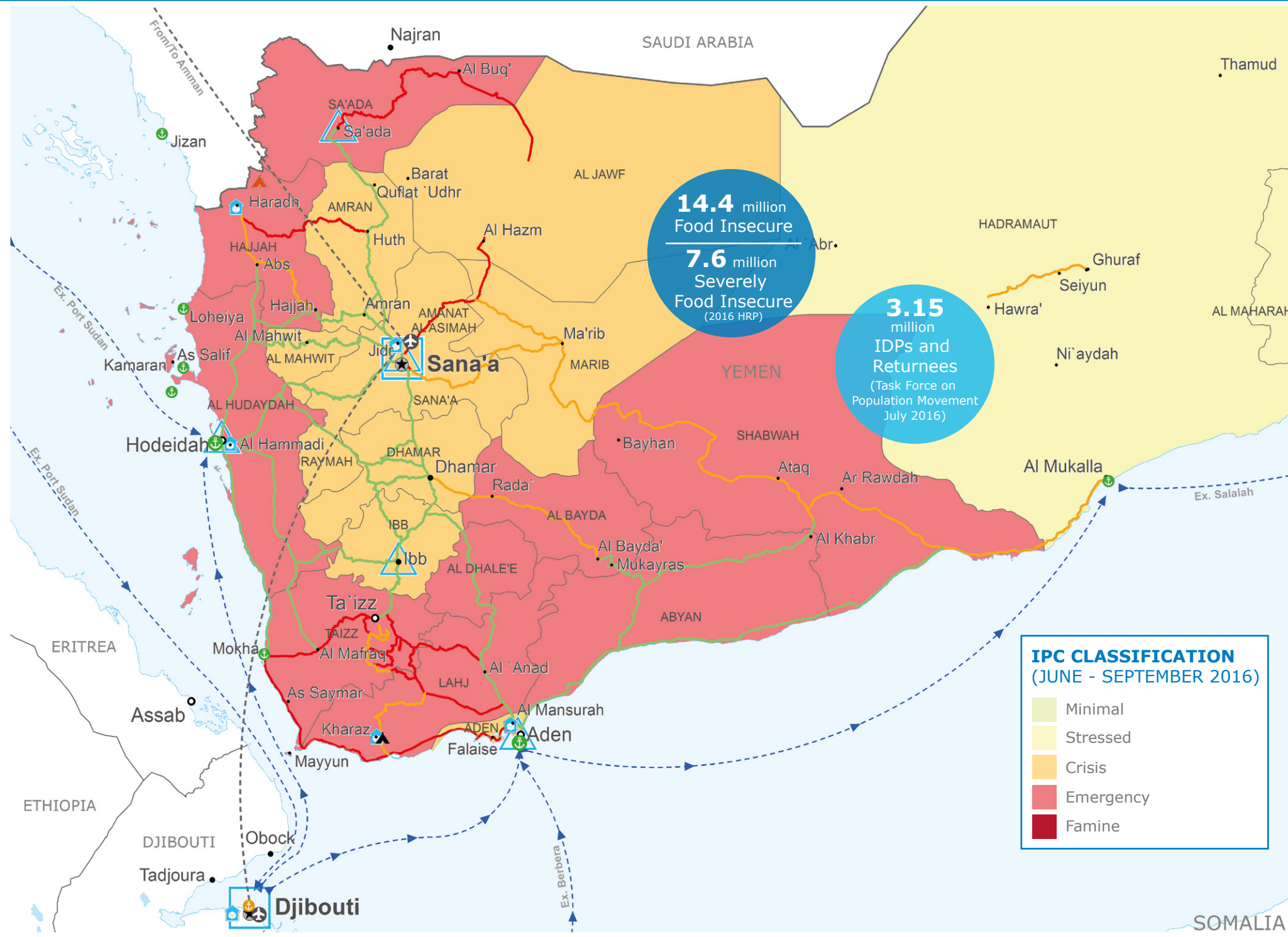

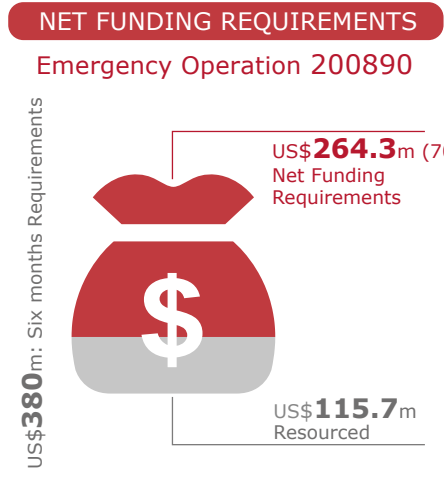


PEOPLE ASSISTED THROUGH COMMODITY VOUCHERS



FUNDING

Sept 2016 - Feb 2017



WFP LEVEL 3 EMERGENCY

SINCE 03 JULY 2015

IASC LEVEL 3 (SINCE 01 JULY 2015)

For more information, see the **SITUATION REPORT** and **COUNTRY BRIEF** www.wfp.org/countries/yemen

2A EMOP 200890

<http://documents.wfp.org/stellent/groups/public/documents/ep/WFP284303.pdf>

Produced by the WFP **Operations Centre (OPSCEN)** jointly with Country Office and Regional Bureau Cairo

This dashboard is based on best available information at the time of production. Future updates may vary as new information becomes available.



- Country Office
- Warehouse
- UNHAS Connection
- Road Status
- National Capital
- International Boundary
- Sub Office
- IDP Camp
- UNHAS Connection
- Road Open
- Major Town
- Governorate Boundary
- Field Office
- Refugee Camp
- Port Operational
- Road With Restricted Access
- Intermediate Town
- Small Town
- Transit Camp
- Port with Restricted Access
- Closed Road
- Sea Supply Route

Sources: WFP, UNGIWG, GAUL, GLCSC, OCHA, UNHCR, mVAM
The designations employed and the presentation of material in the map(s) do not imply the expression of any opinion on the part of WFP concerning the legal or constitutional status of any country, territory, city or sea, or concerning the delimitation of its frontiers or boundaries. © World Food Programme 2016