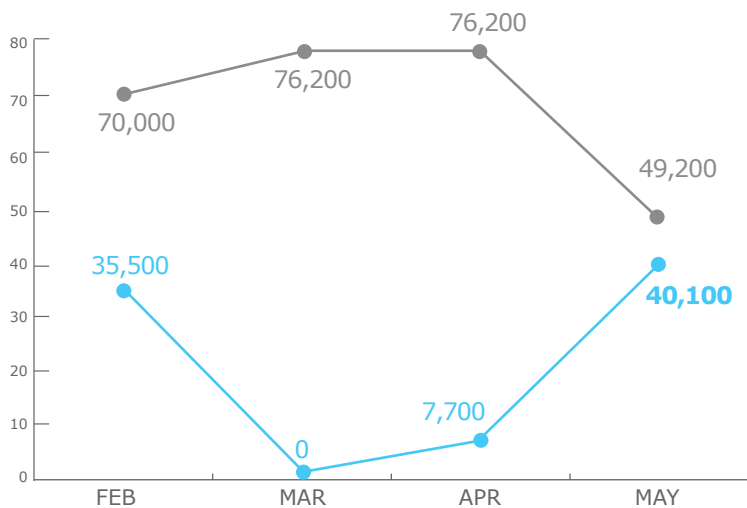


### PEOPLE ASSISTED

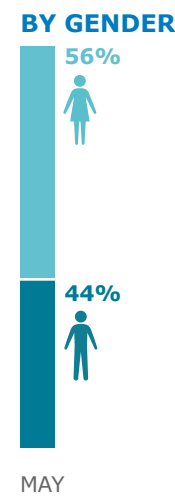
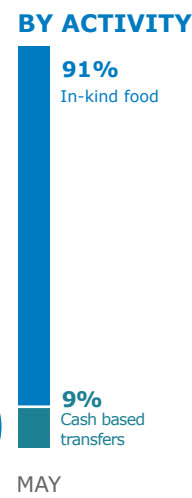
Protracted Relief & Recovery Operation 200953



Planned  
Assisted  
(numbers in thousands)



### OPERATIONAL PROFILE



### FUNDING

Protracted Relief & Recovery Operation 200953

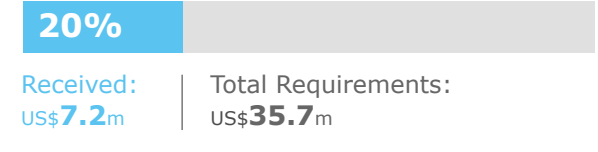


June - November 2017  
**US\$17m**  
Net Funding Requirements

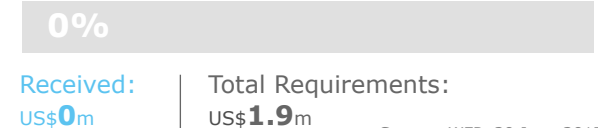
Source: WFP, 20 June 2017

2017 PROJECT RESOURCES

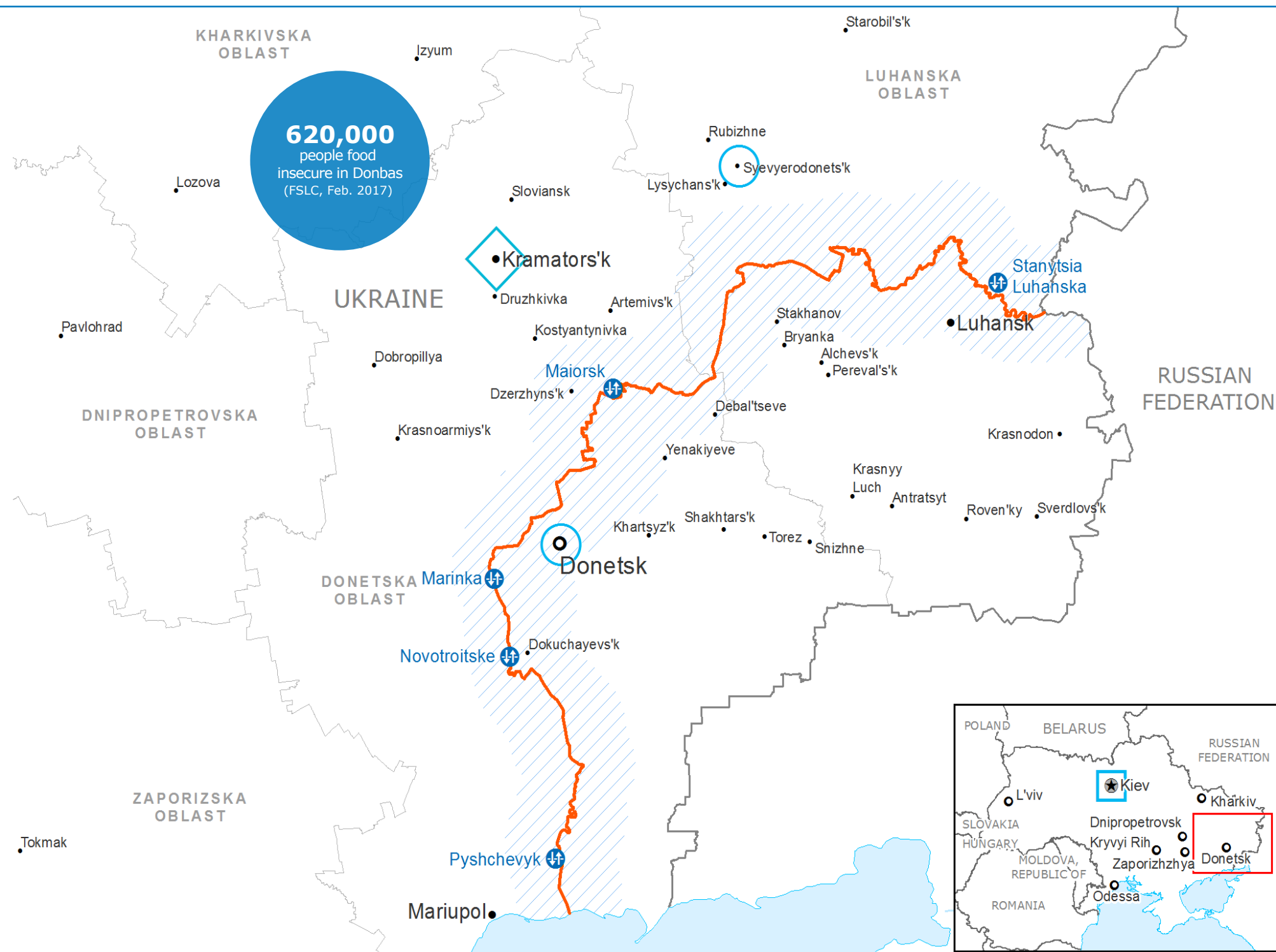
Protracted Relief & Recovery Operation 200953



Special Operation 200821  
Logistics Cluster

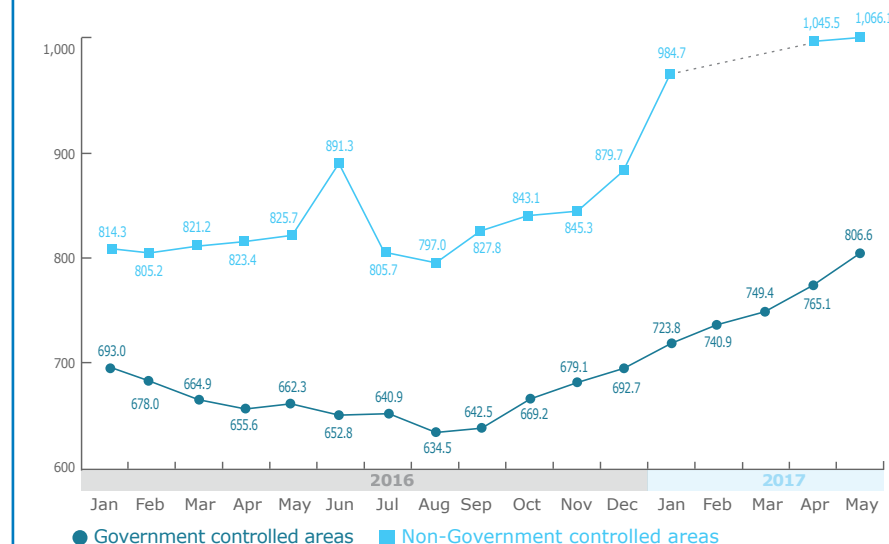


Source: WFP, 20 June 2017



### Food Basket Cost\* in Ukrainian Hryvnia (UAH) in Donbas

\*Per capita per month



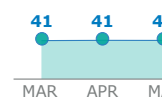
### WFP LED & CO-LED CLUSTERS



Number of Partners



Organizations Supported



Source: OCHA, 19 June 2017; Logs Cluster, 09 June 2017

### WFP LEVEL 2 EMERGENCY

SINCE 26 NOVEMBER 2014

For more information, see the **SITUATION REPORT** and **COUNTRY BRIEF** [www.wfp.org/countries/ukraine](http://www.wfp.org/countries/ukraine)

Produced by the WFP **Operations Centre (OPSCEN)** jointly with Country Office and Regional Bureau Cairo

This dashboard is based on best available information at the time of production. Future updates may vary as new information becomes available.

- Country Office
- Area Office
- Sub Office
- Contact Line
- Area along the contact line
- Crossing Point
- National Capital
- Major Town
- Intermediate Town
- Small Town
- International Boundary
- Oblast Boundary

Sources: WFP, UNGIWG, GAUL, OCHA, GLCSC  
The designations employed and the presentation of material in the map(s) do not imply the expression of any opinion on the part of WFP concerning the legal or constitutional status of any country, territory, city or sea, or concerning the delimitation of its frontiers or boundaries.  
© World Food Programme 2017