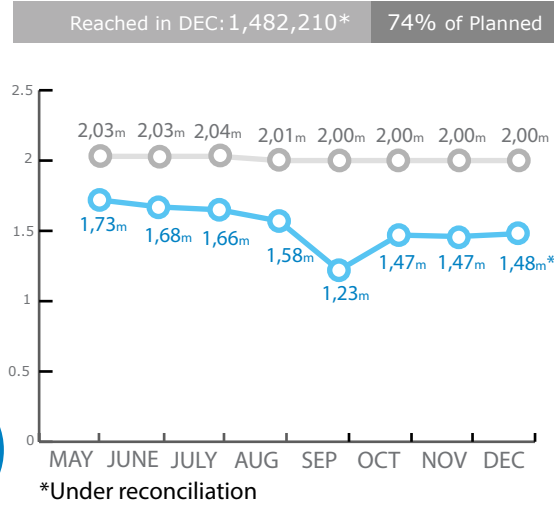


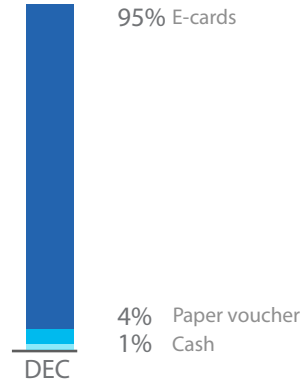
Updated: 14 January 2016

BENEFICIARIES

EMOP 200433



MODALITIES

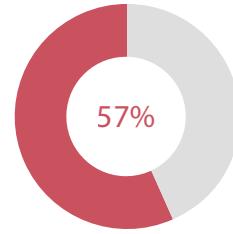


FUNDING

(Source: WFP, 29 December 2015)



NET FUNDING REQUIREMENTS
JANUARY-JUNE 2016
EMOP 200433

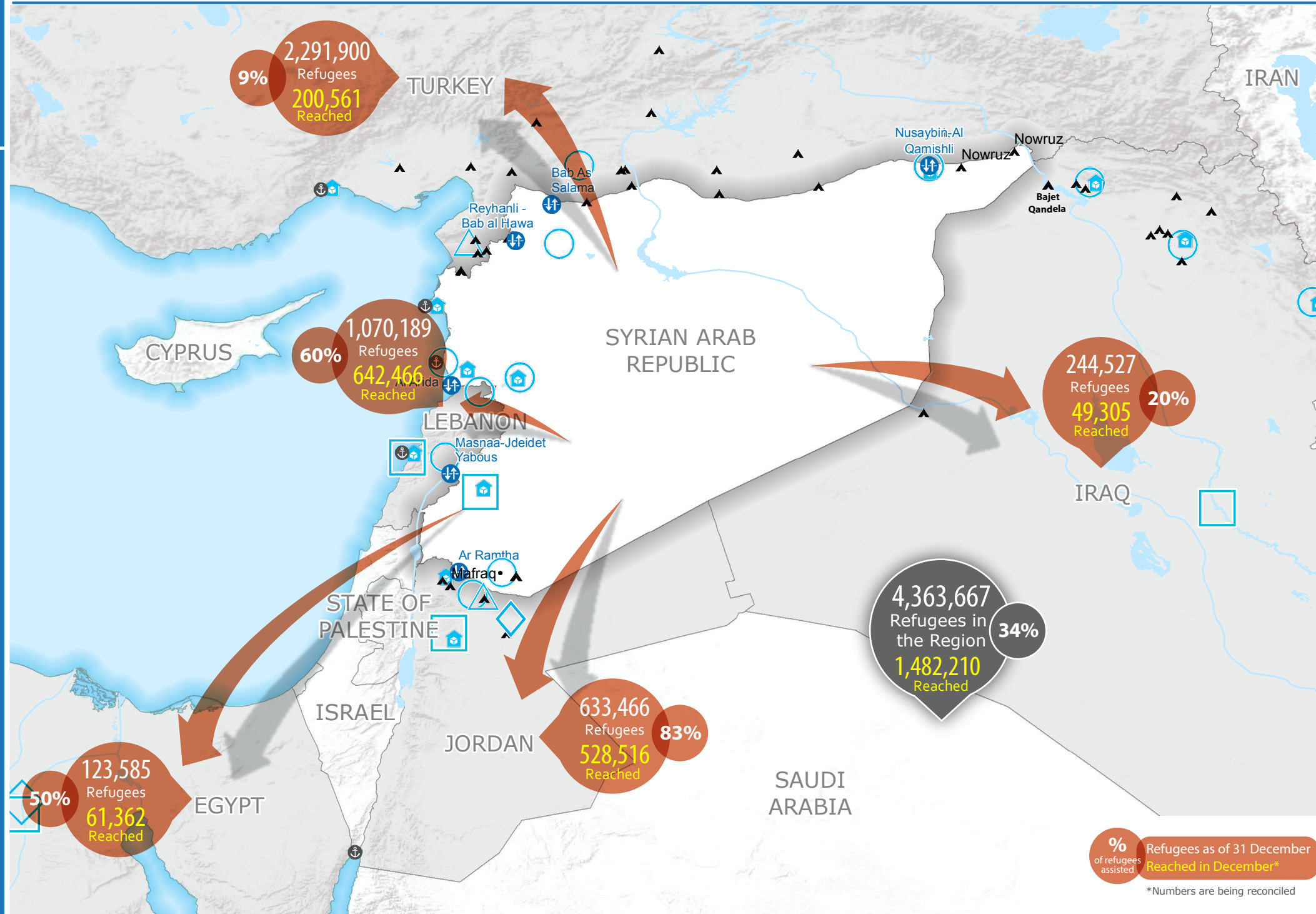
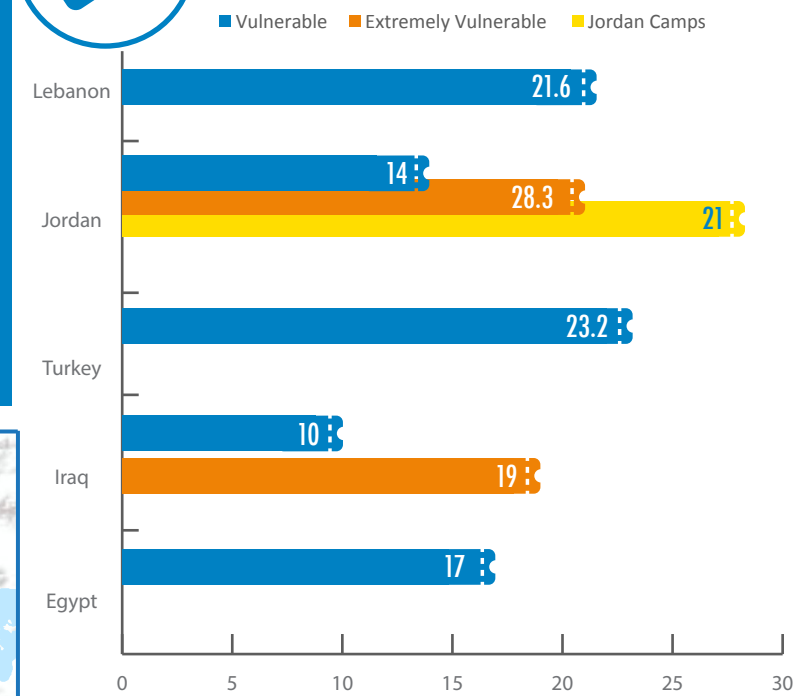


OPERATIONAL CHALLENGES



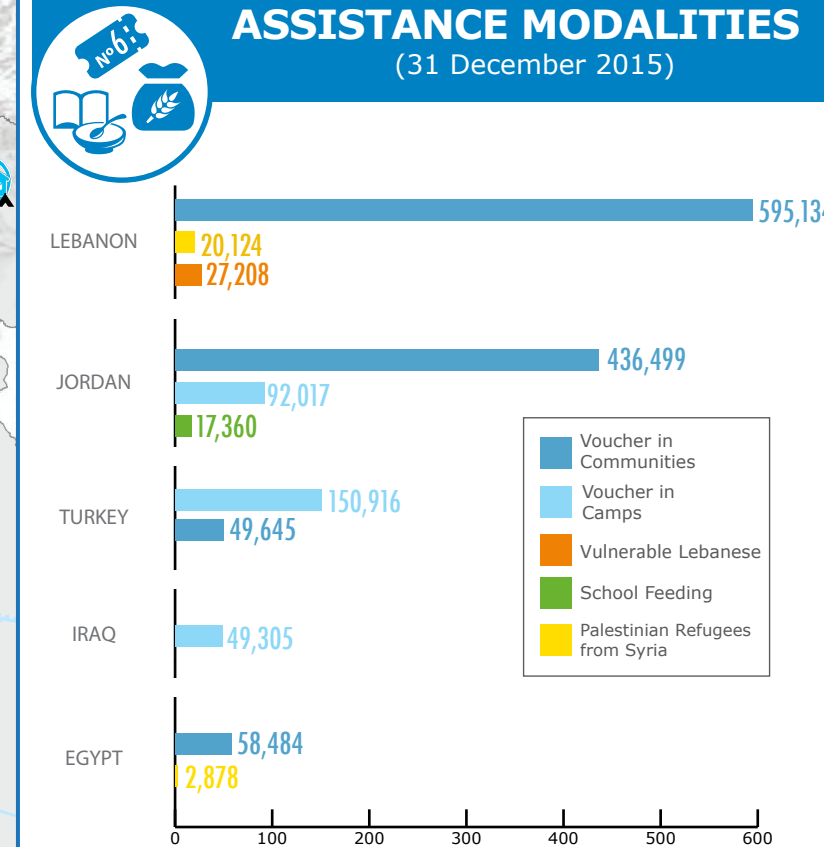
Resources

Voucher Values (USD)



ASSISTANCE MODALITIES

(31 December 2015)



WFP LEVEL 3 EMERGENCY
SINCE 14 DECEMBER 2012

IASC LEVEL 3 EMERGENCY
SINCE 15 JANUARY 2013

Check the SITUATION REPORT
<https://www.wfp.org/countries/syria>

Produced by the WFP Operations Centre (OPSCEN)

This dashboard is based on best available information at the time of production. Future updates may vary as new information becomes available.



- Country Office
- △ Field Office
- 🏠 Warehouse
- ★ National Capital
- Sub Office
- ◇ Regional Emergency Coordinator's Office
- 🏕️ Refugee Camp
- Major Town
- International boundary line
- Intermediate Town
- Governorate Boundary
- Small Town
- 🛤️ Road Supply Route
- ⚓ Port
- 🛔 Official Border Crossing Point

Sources: OCHA, WFP, GLCSC, UNGIWG, UNHCR, Geonames
The designations employed and the presentation of material in the map(s) do not imply the expression of any opinion on the part of WFP concerning the legal or constitutional status of any country, territory, city or sea, or concerning the delimitation of its frontiers or boundaries. ©World Food Programme 2015