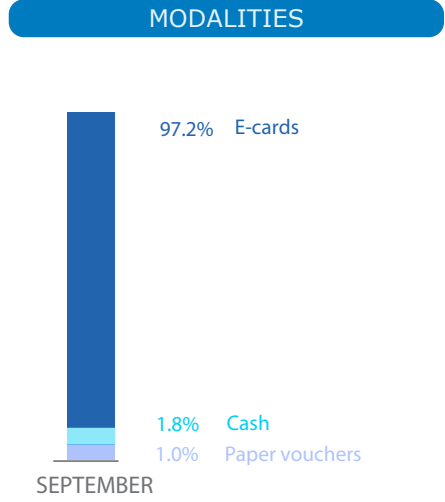
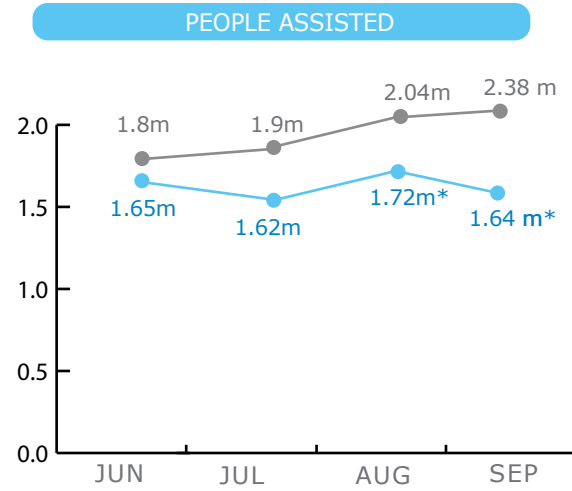


## BENEFICIARIES

Emergency Operation 200433

- Operational Planned
- Assisted



### FUNDING

Three Month Outlook \*

#### NET FUNDING REQUIREMENTS

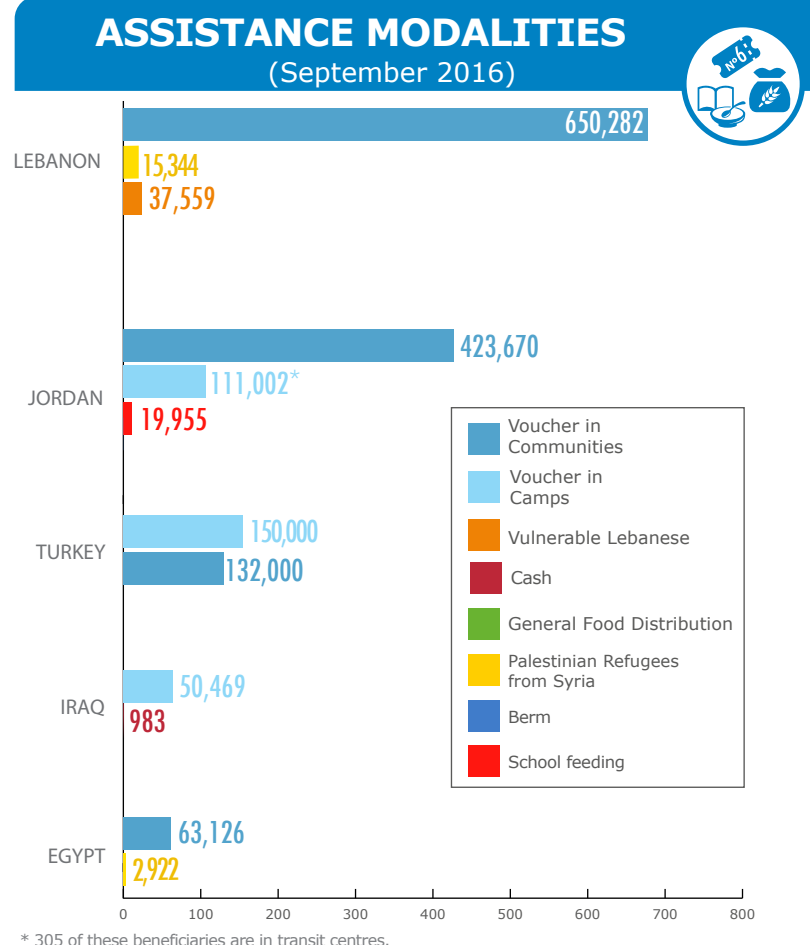
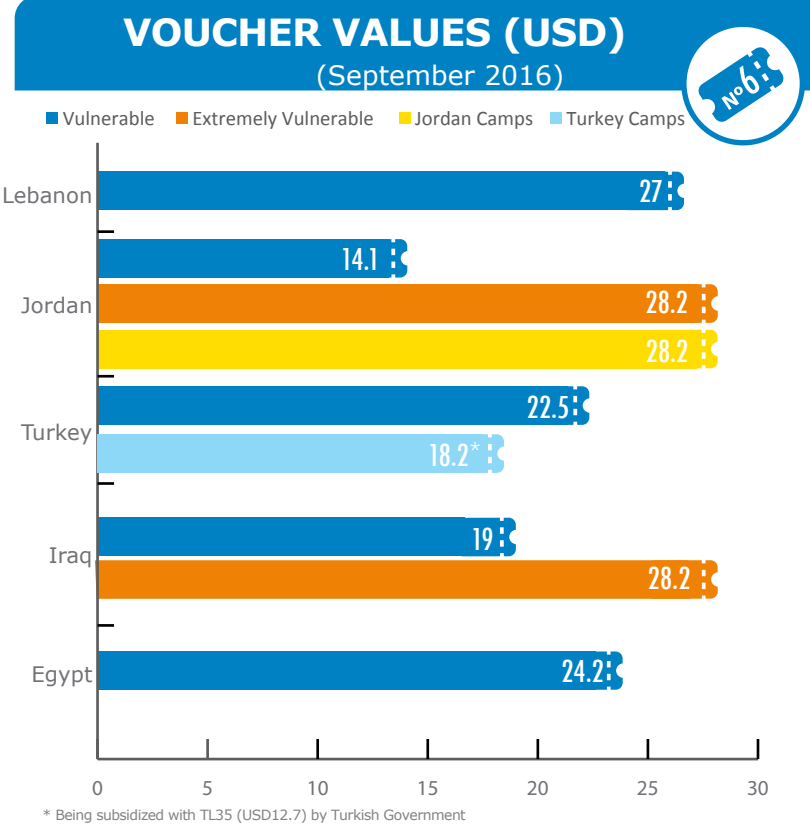
EMOP 200433

\$207 m: Total Requirements

\$0m\*\* (0%) Net Funding Requirements

\$207 m Resourced

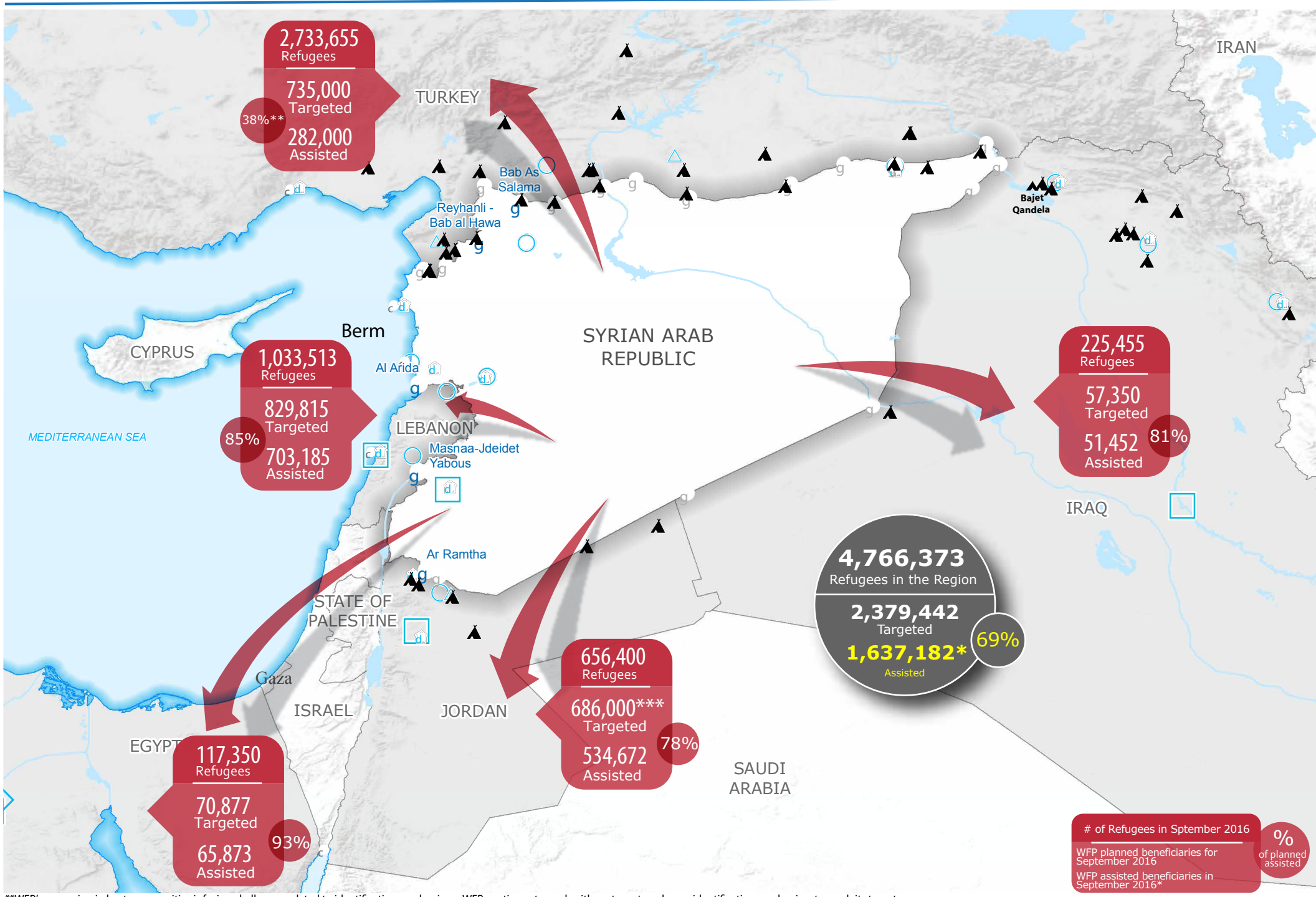
\*Current project (EMOP) will end in December 2016, and a new project (PRRO) will start in January 2017.  
\*\*Including pledges and solid forecasts



**WFP LEVEL 3 EMERGENCY**  
SINCE 14 DECEMBER 2012

**IASC LEVEL 3 EMERGENCY**  
SINCE 15 JANUARY 2013

Check the **SITUATION REPORT**  
<https://www.wfp.org/countries/syria>



\*\*WFP's expansion in host communities is facing challenges related to identification mechanisms. WFP continues to work with partners to enhance identification mechanism to reach its target.  
\*\*\*Planned figure includes 70,000 unregistered refugees stranded at the Jordanian-Syrian border area known as the "berm". However in September, assistance at the "berm" was on hold due to access restrictions.

- Country Office
- Field Office
- Warehouse
- Refugee Camp
- Sub Office
- Open Border Crossing Point
- Port
- International boundary line

Sources: OCHA, WFP, GLCSC, UNGIWG, UNHCR, Geonames  
The designations employed and the presentation of material in the map(s) do not imply the expression of any opinion on the part of WFP concerning the legal or constitutional status of any country, territory, city or sea, or concerning the delimitation of its frontiers or boundaries. ©World Food Programme 2015

This dashboard is based on best available information at the time of production. Future updates may vary as new information becomes available.

Jointly produced by the WFP **Operations Centre (OPSCEN)** and the WFP Amman Sub Regional Office for the Syria Crisis.

This dashboard is based on best available information at the time of production. Future updates may vary as new information becomes available.

